

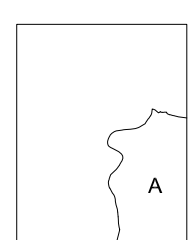
SAMOBOR - 30

SAMOBOR - 39

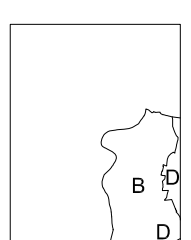
Izrada: Gradski ured za katastar i geodetske poslove Grada Zagreba
prosinc 2013.

5
076
000

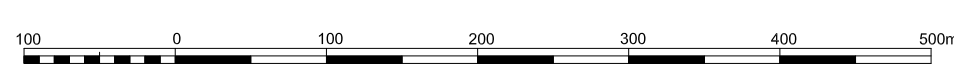
5
563



KATASTARSKE OPĆINE:
A - Gornji Stenjevec



IZMJERA:
A - tahimetrija, ortogonal
B - fotogrametrija
C - komasacija
D - grafička

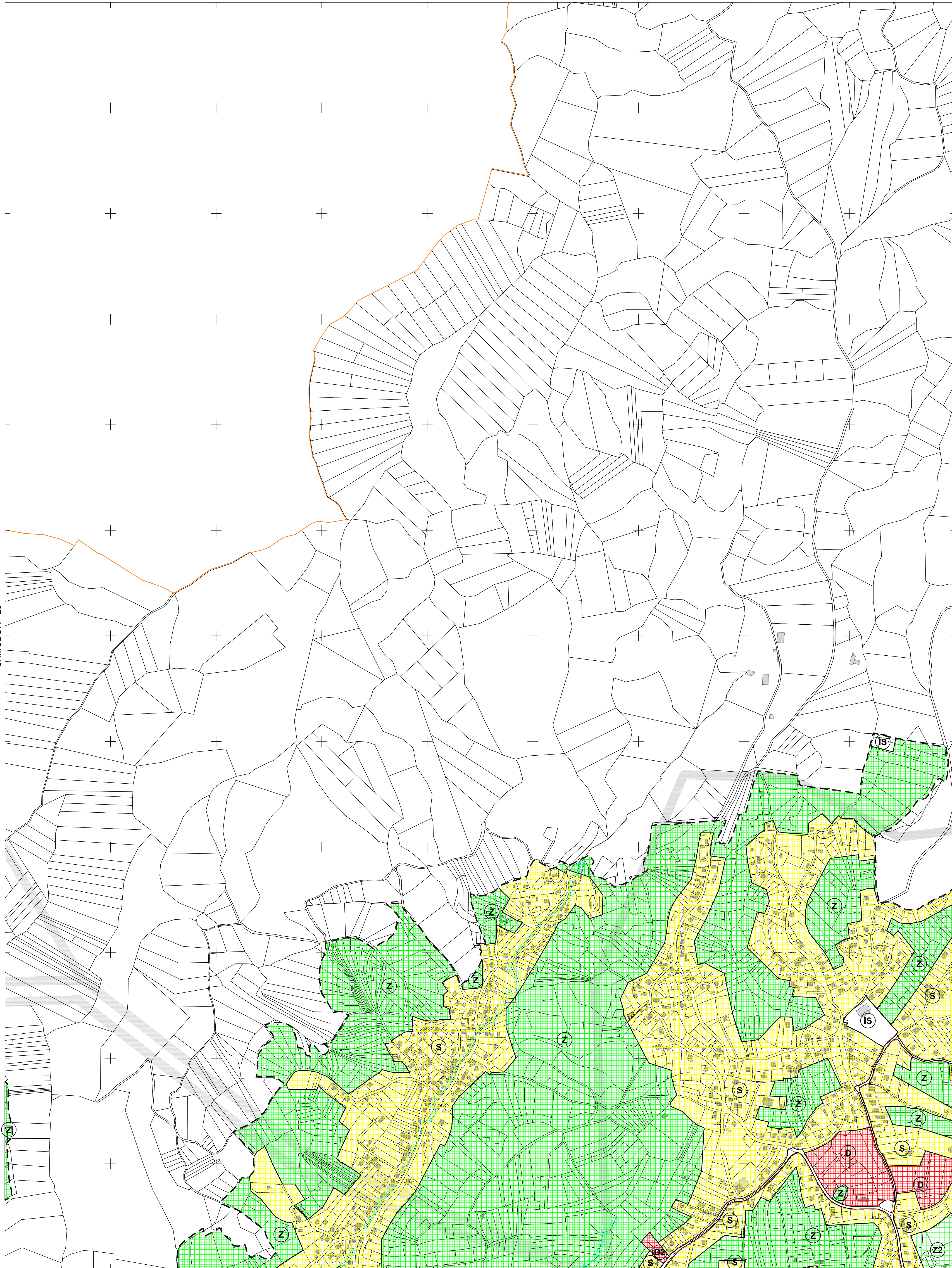


MJERILO 1:5000

SAMOBOR - 20

SAMOBOR - 29

ZAGREB - 21

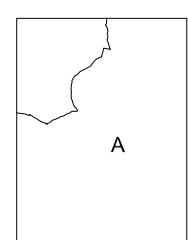


SAMOBOR - 40

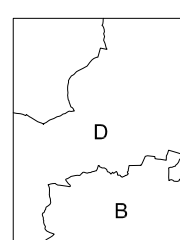
Izrada: Gradski ured za katastar i geodetske poslove Grada Zagreba
prosinac 2013.

5 076
000
500

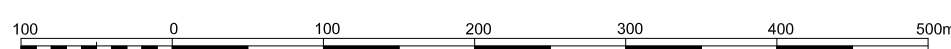
5
565
250



KATASTARSKE OPĆINE:
A - Gornji Stenjevec

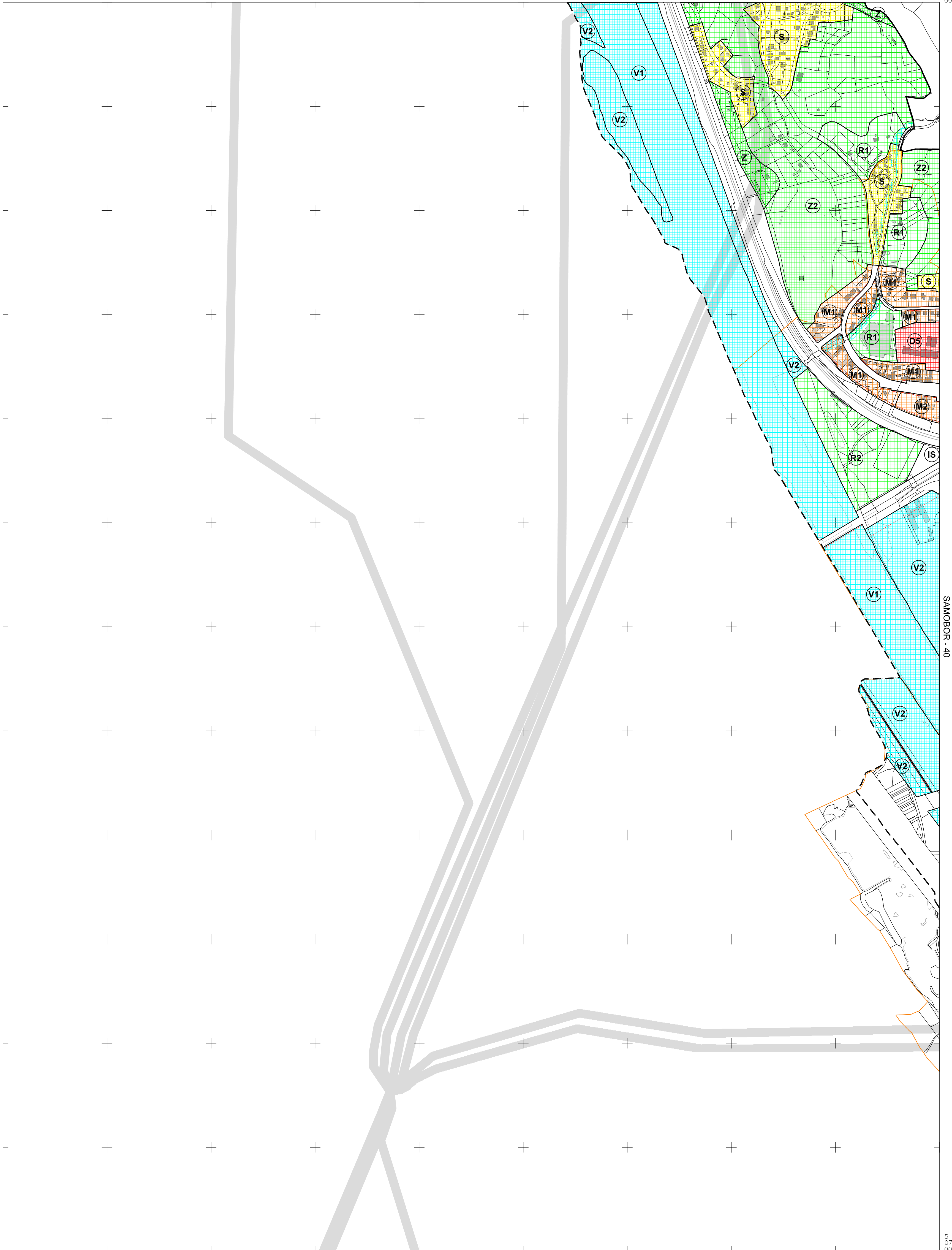


IZMJERA:
A - tahimetrija, ortogonal
B - fotogrametrija
C - komasacija
D - grafička



MJERILO 1:5000

SAMOBOR - 29



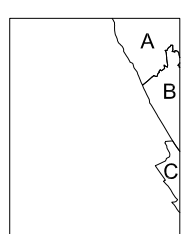
SAMOBOR - 40

SAMOBOR - 49

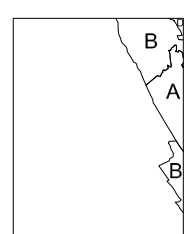
073
000
250

Izrada: Gradski ured za katastar i geodetske poslove Grada Zagreba
prosinac 2013.

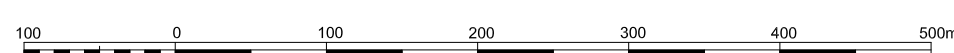
563
000



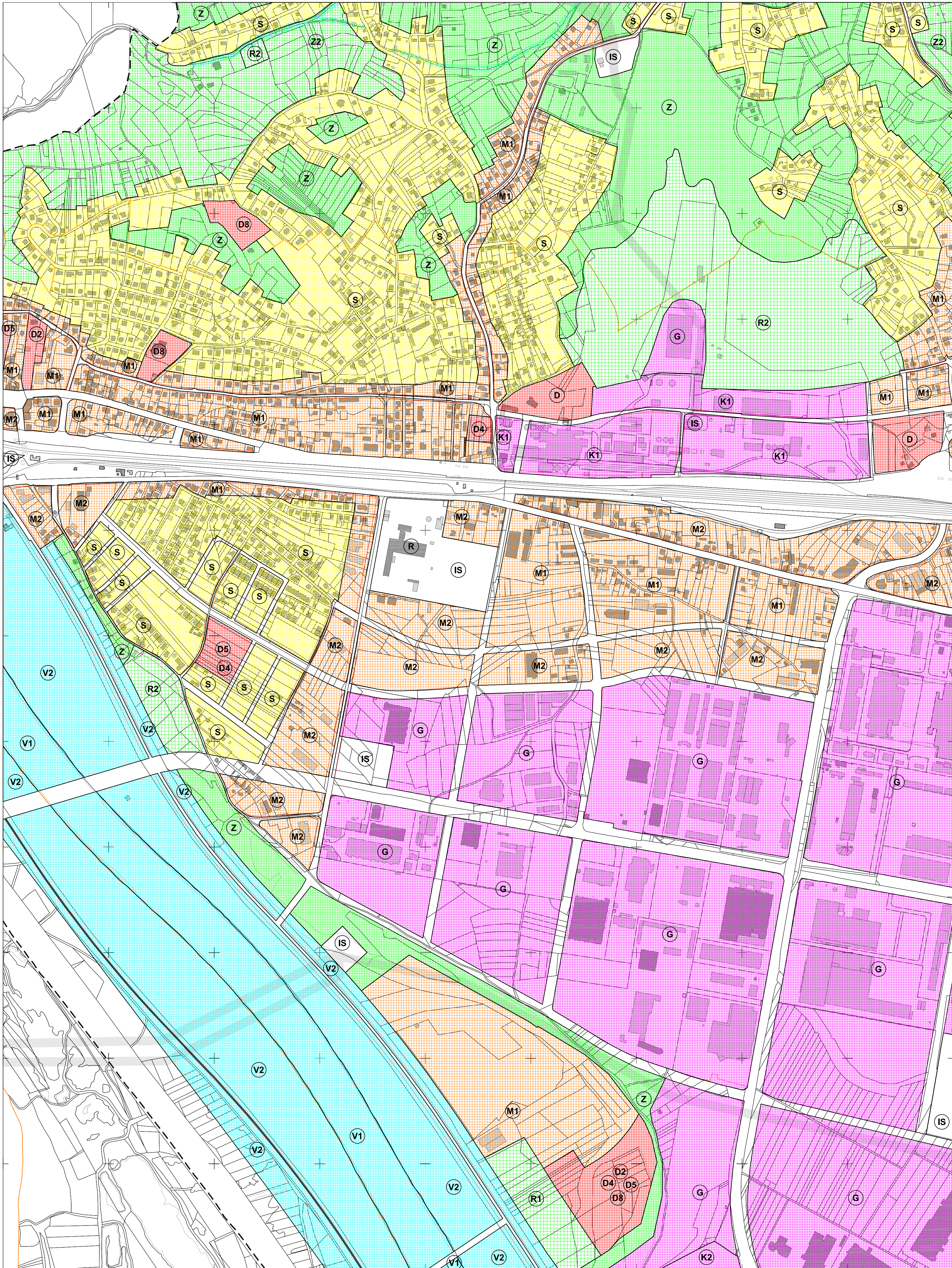
KATASTARSKE OPĆINE:
A - Gornji Stenjevec
B - Podsused
C - Lučko



IZMJERA:
A - tahimetrija, ortogonal
B - fotogrametrija
C - komasacija
D - grafička

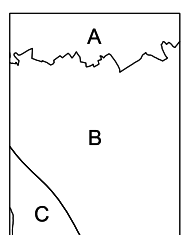


MJERILO 1:5000



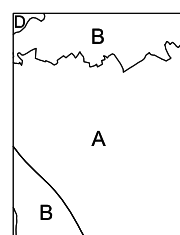
SAMOBOR - 39

ZAGREB - 31



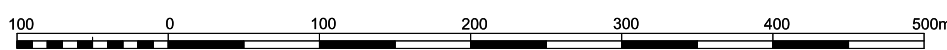
KATASTARSKE OPĆINE:

- A - Gornji Stenjevec
- B - Podsused
- C - Lučko

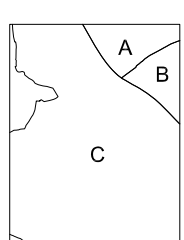
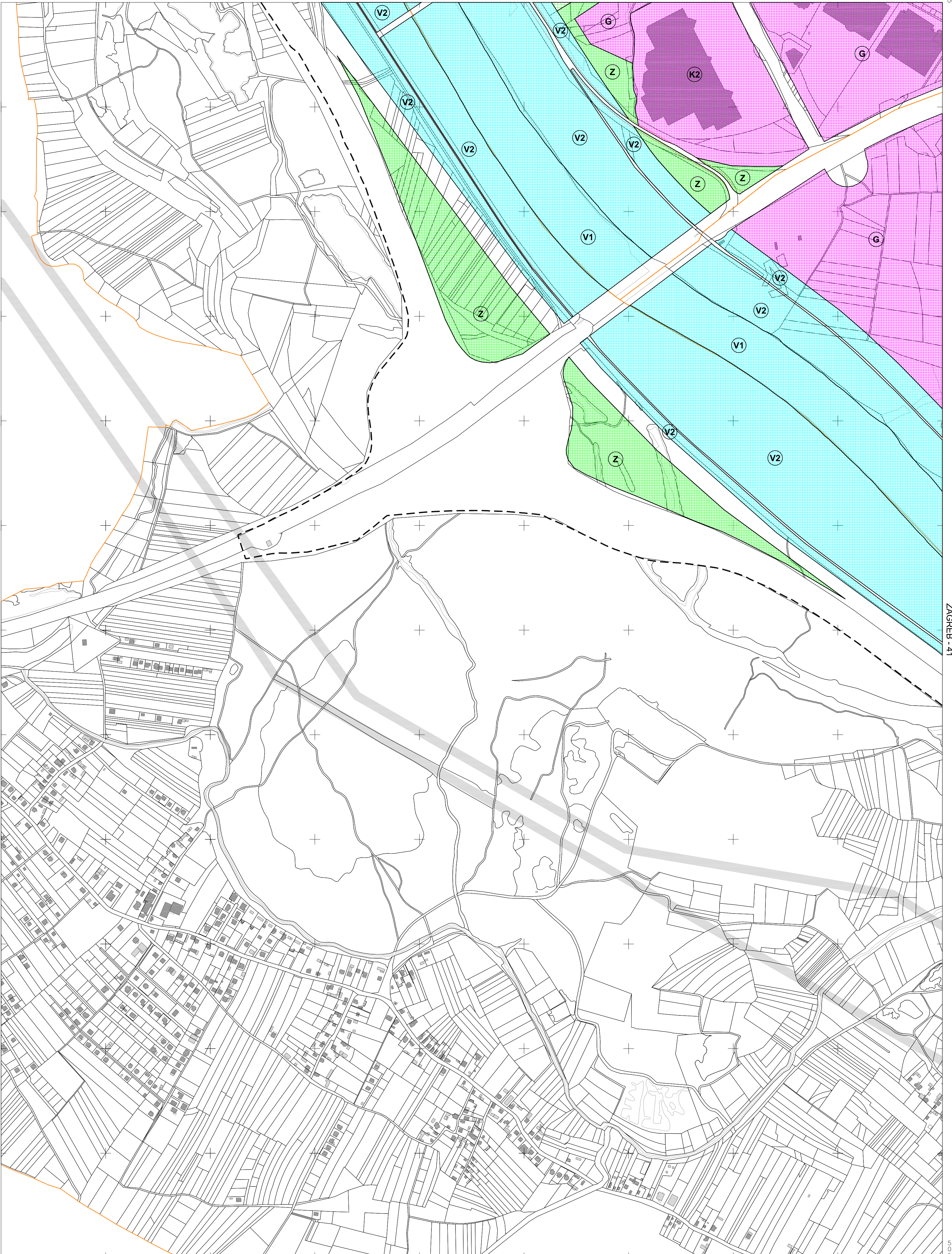


IZMJERA:

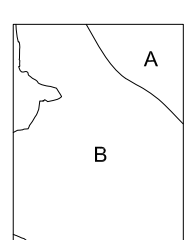
- A - tahimetrija, ortogonal
- B - fotogrametrija
- C - komasacija
- D - grafička



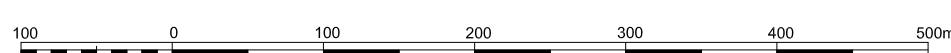
MJERILO 1:5000



KATASTARSKE OPĆINE:
A - Podsused
B - Stenjevec
C - Lučko



IZMJERA:
A - tahimetrija, ortogonal
B - fotogrametrija
C - komasacija
D - grafička





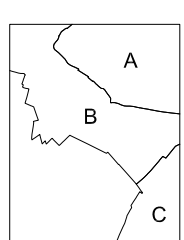
JASTREBARSKO - 10

VELIKA GORICA - 2

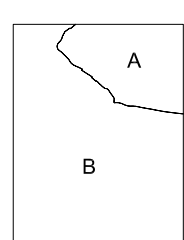
VELIKA GORICA - 11

Izrada: Gradski ured za katastar i geodetske poslove Grada Zagreba
prosinac 2013.

5
067
000
750



KATASTARSKE OPĆINE:
A - Blato
B - Lučko
C - Demerje

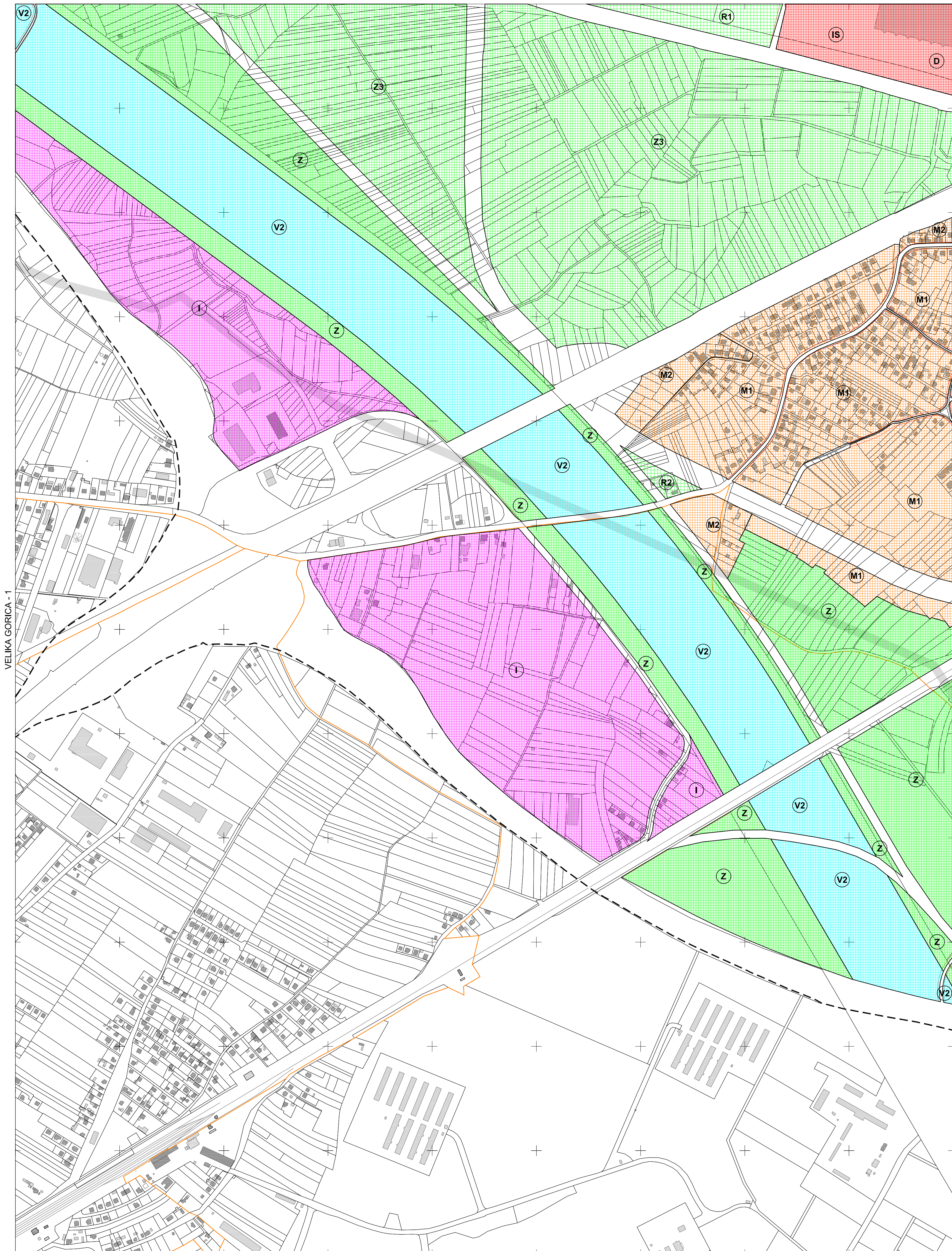


IZMJERA:
A - tahimetrija, ortogonal
B - fotogrametrija
C - komasacija
D - grafička



MJERILO 1:5000

ZAGREB - 42



VELIKA GORICA - 1

VELIKA GORICA - 3

VELIKA GORICA - 12

Izrada: Gradski ured za katastar i geodetske poslove Grada Zagreba
prosinac 2013.

5
569
050

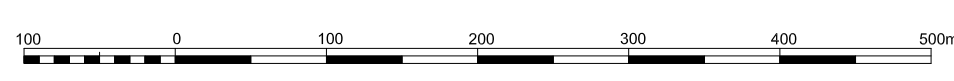
5
067
000
002

KATASTARSKE OPĆINE:

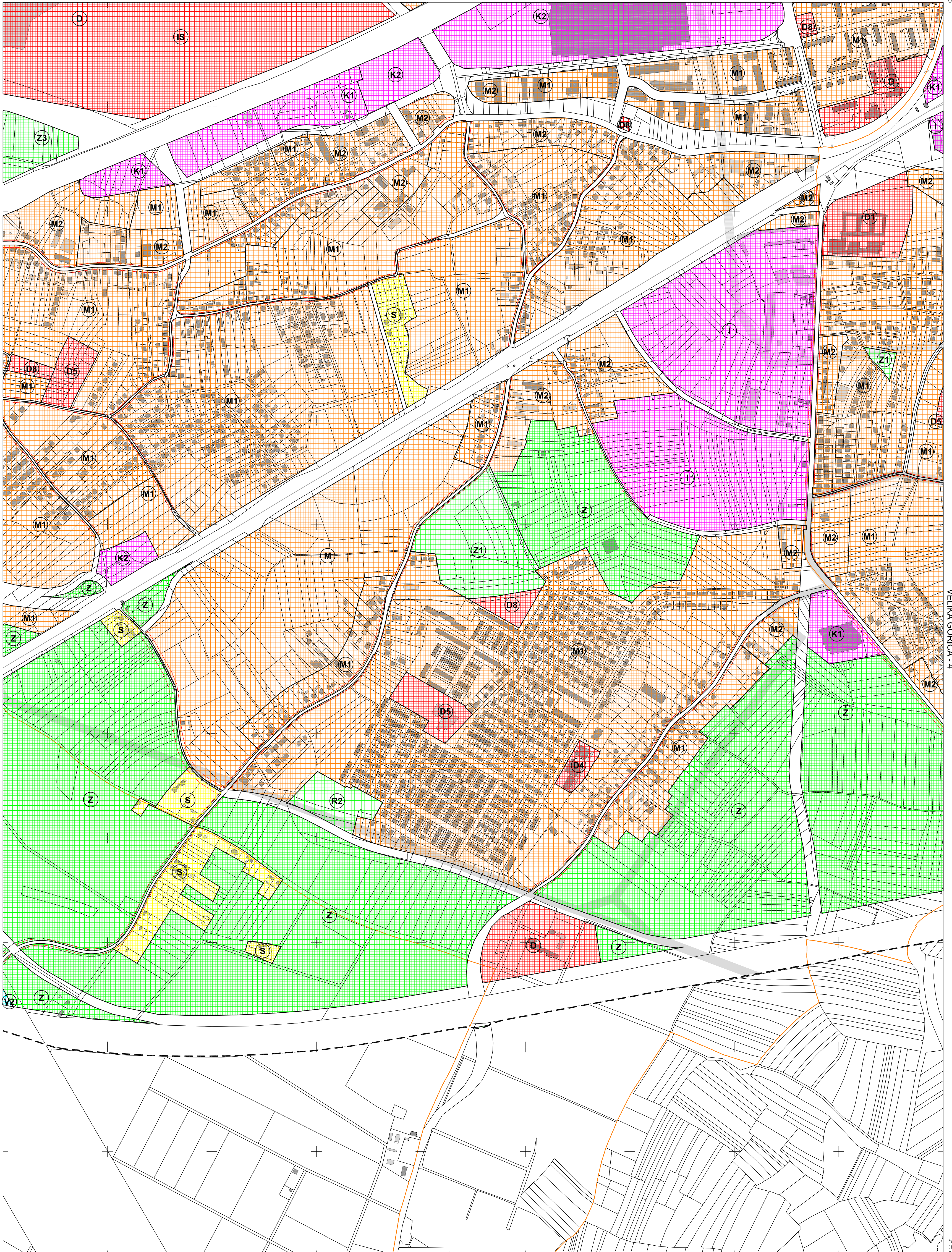
A	Blatno
B	Lučko
C	Demerje
D	Brezovica

IZMJERA:

A	tahimetrija, ortogonal
B	fotogrametrija
C	komasacija
D	graficka



MJERILO 1:5000



VELIKA GORICA - 2

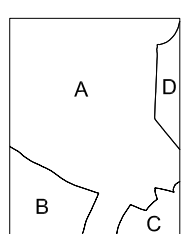
VELIKA GORICA - 4

VELIKA GORICA - 13

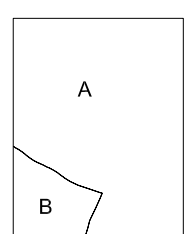
Izrada: Gradski ured za katastar i geodetske poslove Grada Zagreba
prosinac 2013.

5
067
000
250
574

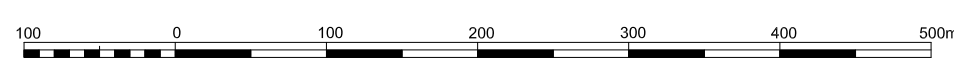
5
572
000



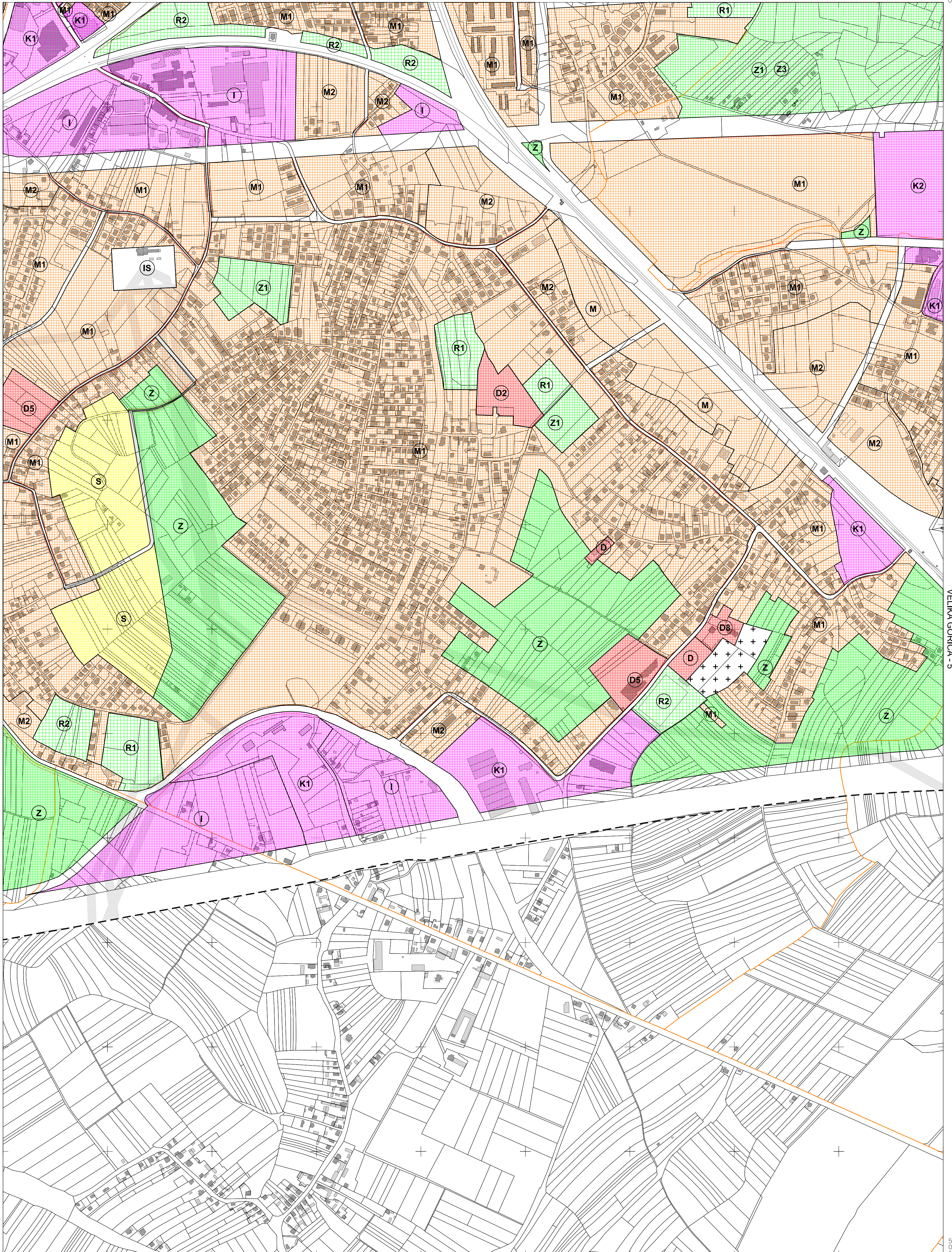
KATASTARSKE OPĆINE:
A - Blato
B - Brezovica
C - Čehi
D - Klara



IZMJERA:
A - tahimetrija, ortogonal
B - fotogrametrija
C - komasacija
D - grafička



MJERILO 1:5000



VELIKA GORICA - 3

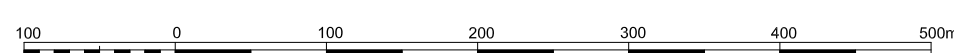
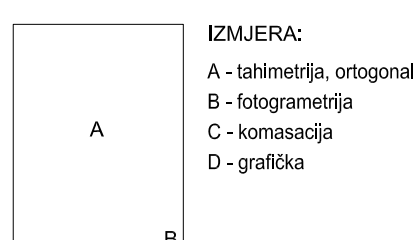
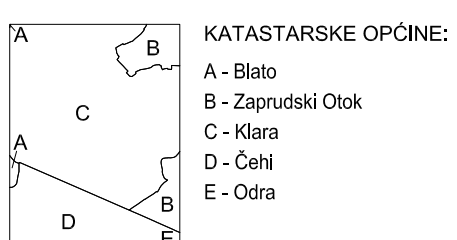
VELIKA GORICA - 5

VELIKA GORICA - 14

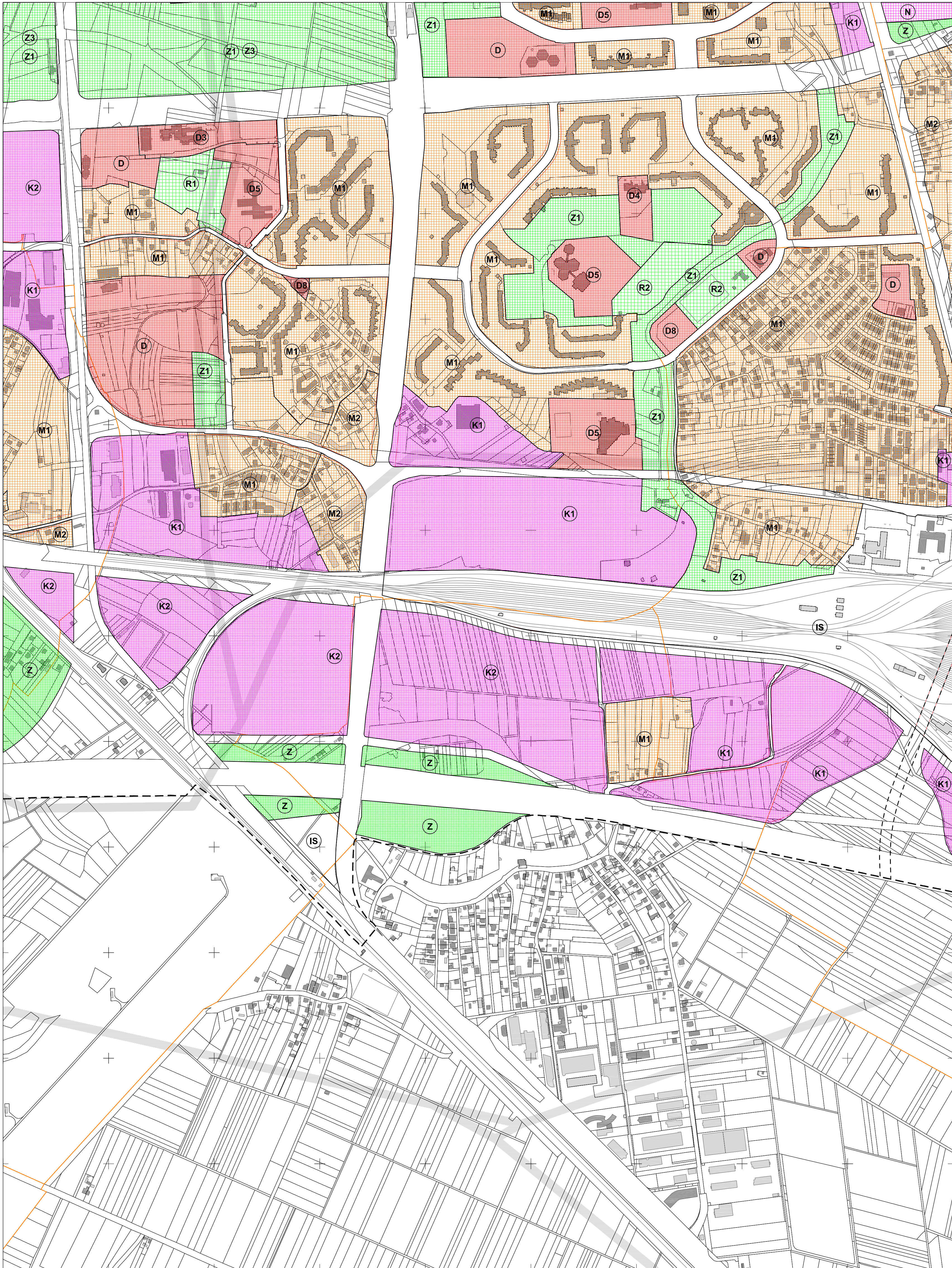
Izrada: Gradski ured za katastar i geodetske poslove Grada Zagreba
prosinac 2013.

5 574
250

5 067
000
500



MJERILO 1:5000



VELIKA GORICA - 4

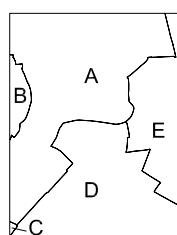
VELIKA GORICA - 6

VELIKA GORICA - 15

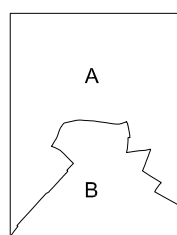
Izrada: Gradski ured za katastar i geodetske poslove Grada Zagreba
prosinac 2013.

5
067
000
750

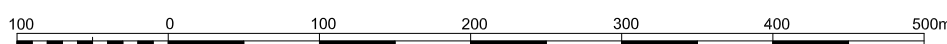
5
576
500



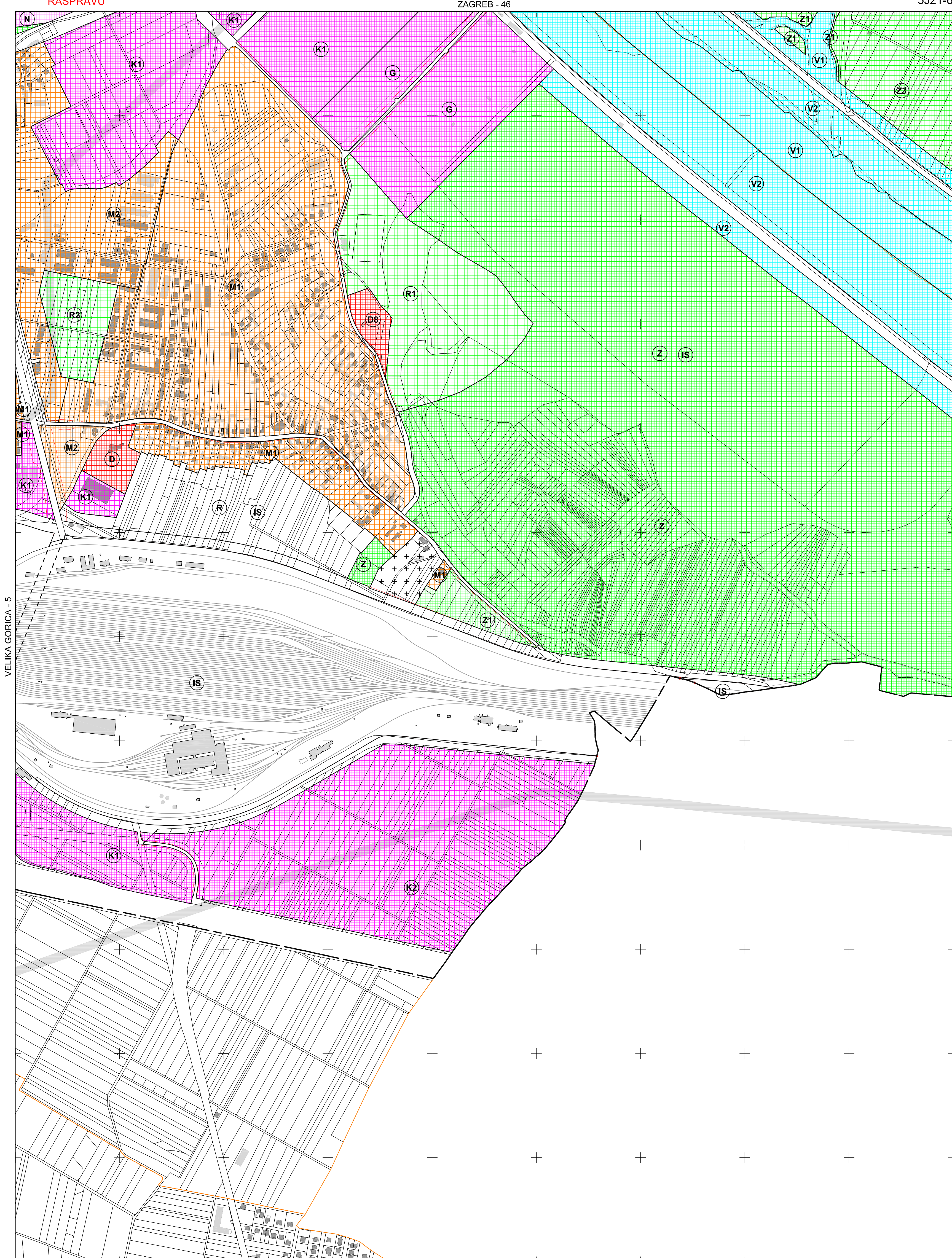
KATASTARSKE OPĆINE:
 A - Zapruški Otok
 B - Klara
 C - Čači
 D - Odra
 E - Jakuševac



IZMJERA:
 A - tahimetrija, ortogonal
 B - fotogrametrija
 C - komasacija
 D - grafička



MJERILO 1:5000



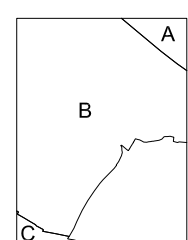
VELIKA GORICA - 5

VELIKA GORICA - 7


VELIKA GORICA - 16

5
578
750

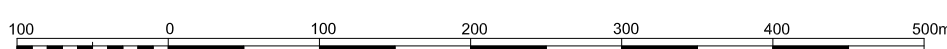
5
067
000
000



KATASTARSKE OPĆINE:
 A - Žitnjak
 B - Jakuševac
 C - Odra

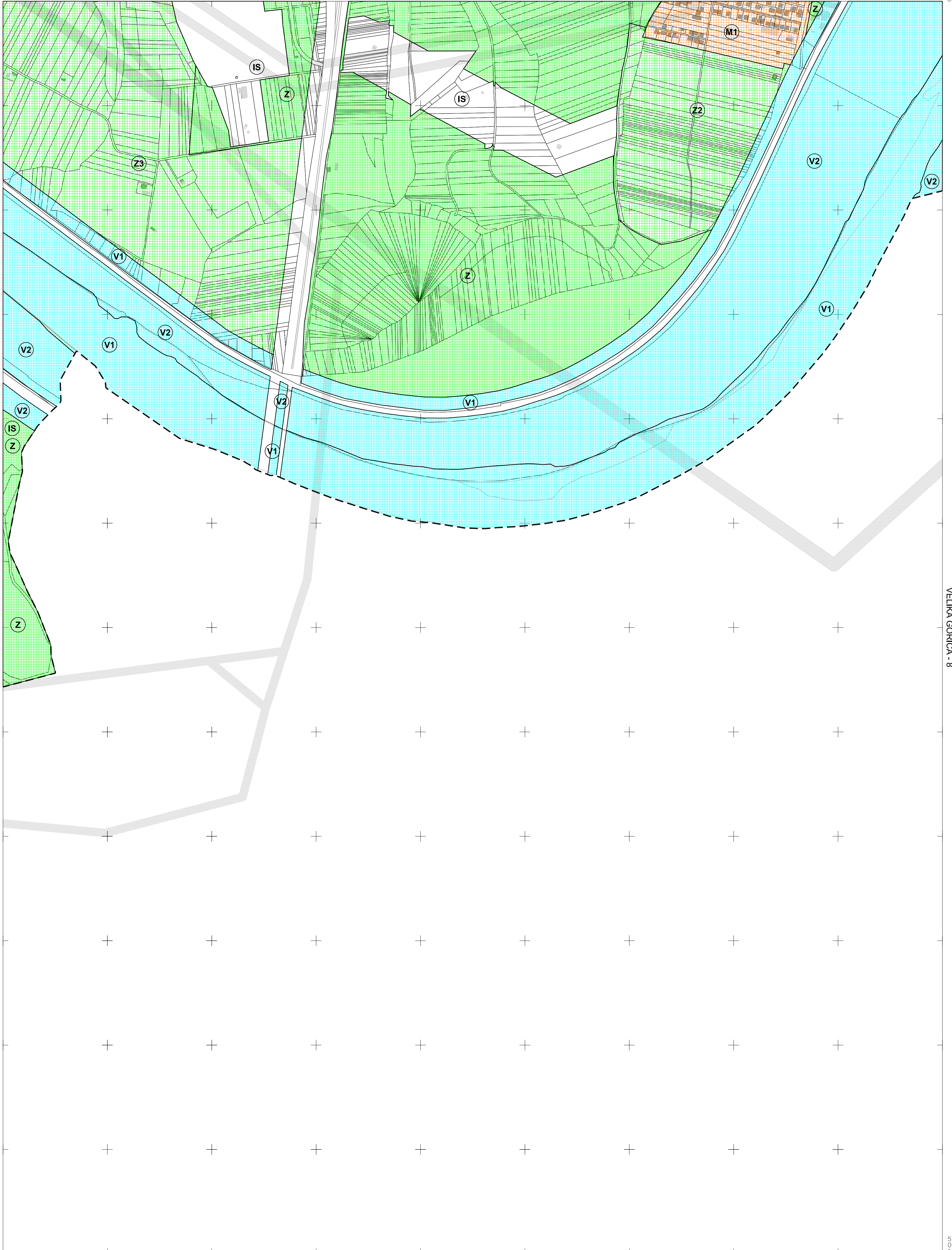


IZMJERA:
 A - tahimetrija, ortogonal
 B - fotogrametrija
 C - komasacija
 D - grafička



MJERILO 1:5000

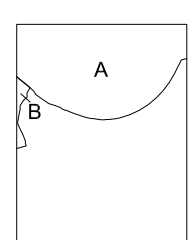
Izrada: Gradski ured za katastar i geodetske poslove Grada Zagreba
 prosinac 2013.



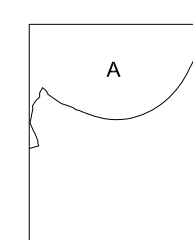
VELIKA GORICA - 6

VELIKA GORICA - 8

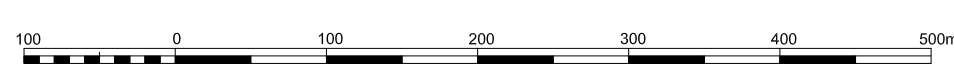
000
50
5



KATASTARSKE OPĆINE:
A - Žitnjak
B - Jakuševac




IZMJERA:
A - tahimetrija, ortogonal
B - fotogrametrija
C - komasacija
D - grafička



MJERILO 1:5000

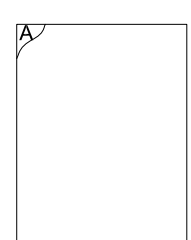
Izrada: Gradski ured za katastar i geodetske poslove Grada Zagreba
prosinc 2013.

067
000
250
503

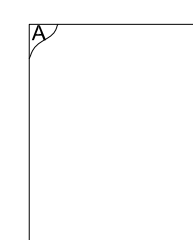


VELIKA GORICA - 7

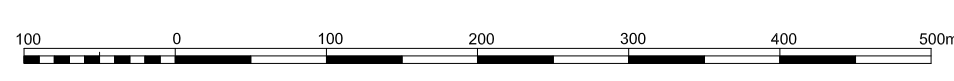
5
067
000



KATASTARSKE OPĆINE:
A - Žitnjak



IZMJERA:
A - tahimetrija, ortogonal
B - fotogrametrija
C - komasacija
D - grafička



MJERILO 1:5000

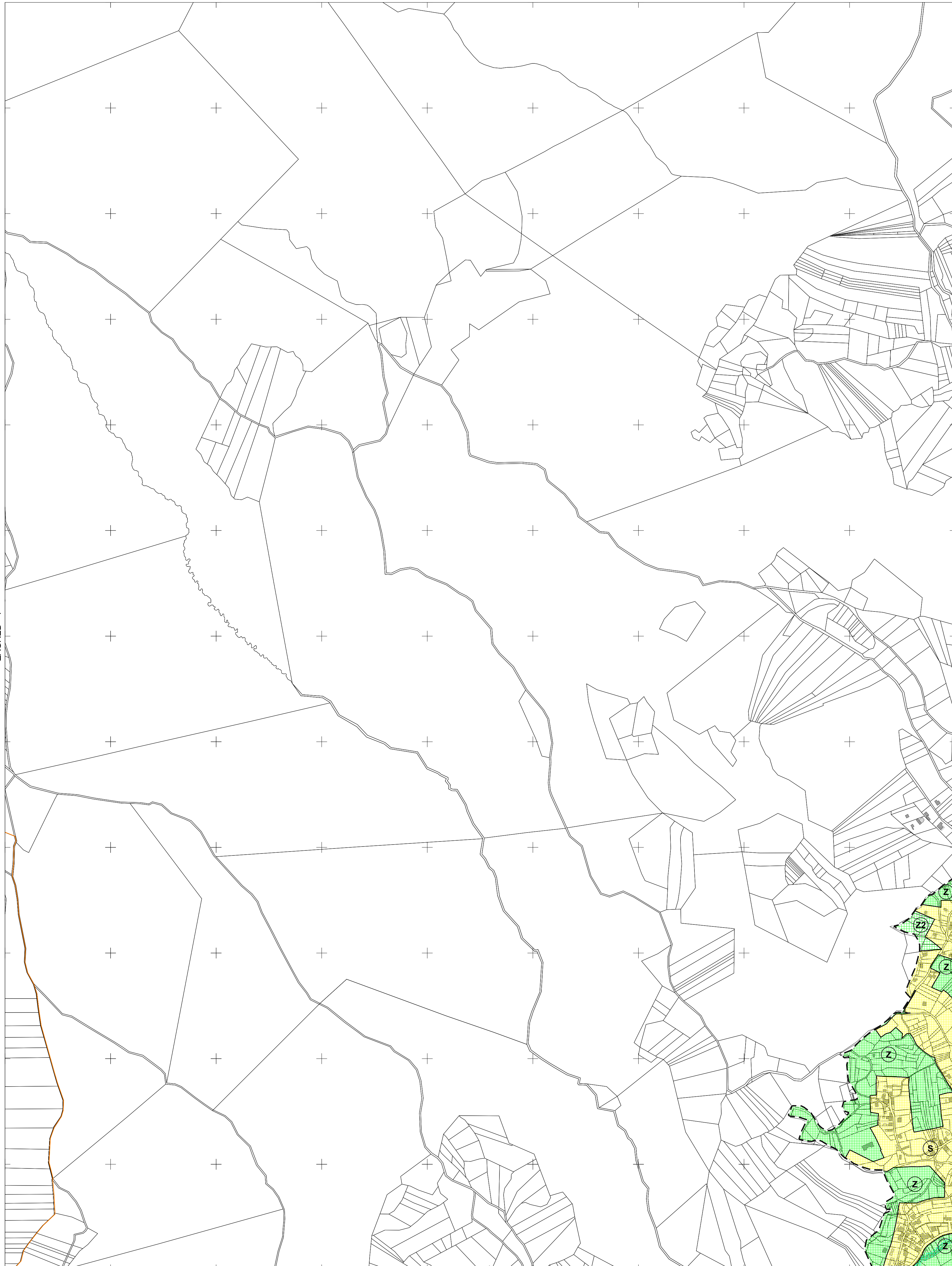
Izrada: Gradski ured za katastar i geodetske poslove Grada Zagreba
prosinac 2013.

5
067
000

DONJA STUBICA - 45

ZAGREB - 4

ZAGREB - 6



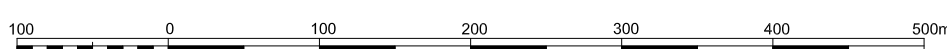
ZAGREB - 15

Izrada: Gradski ured za katastar i geodetske poslove Grada Zagreba
prosinac 2013.

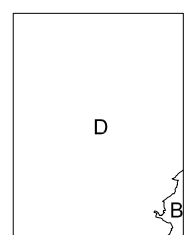
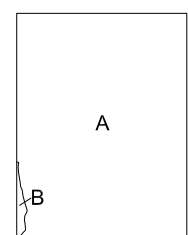
5
082
750

KATASTARSKE OPĆINE:
A - Markuševac
B - Gračani

IZMJERA:
A - tahimetrija, ortogonal
B - fotogrametrija
C - komasacija
D - grafička

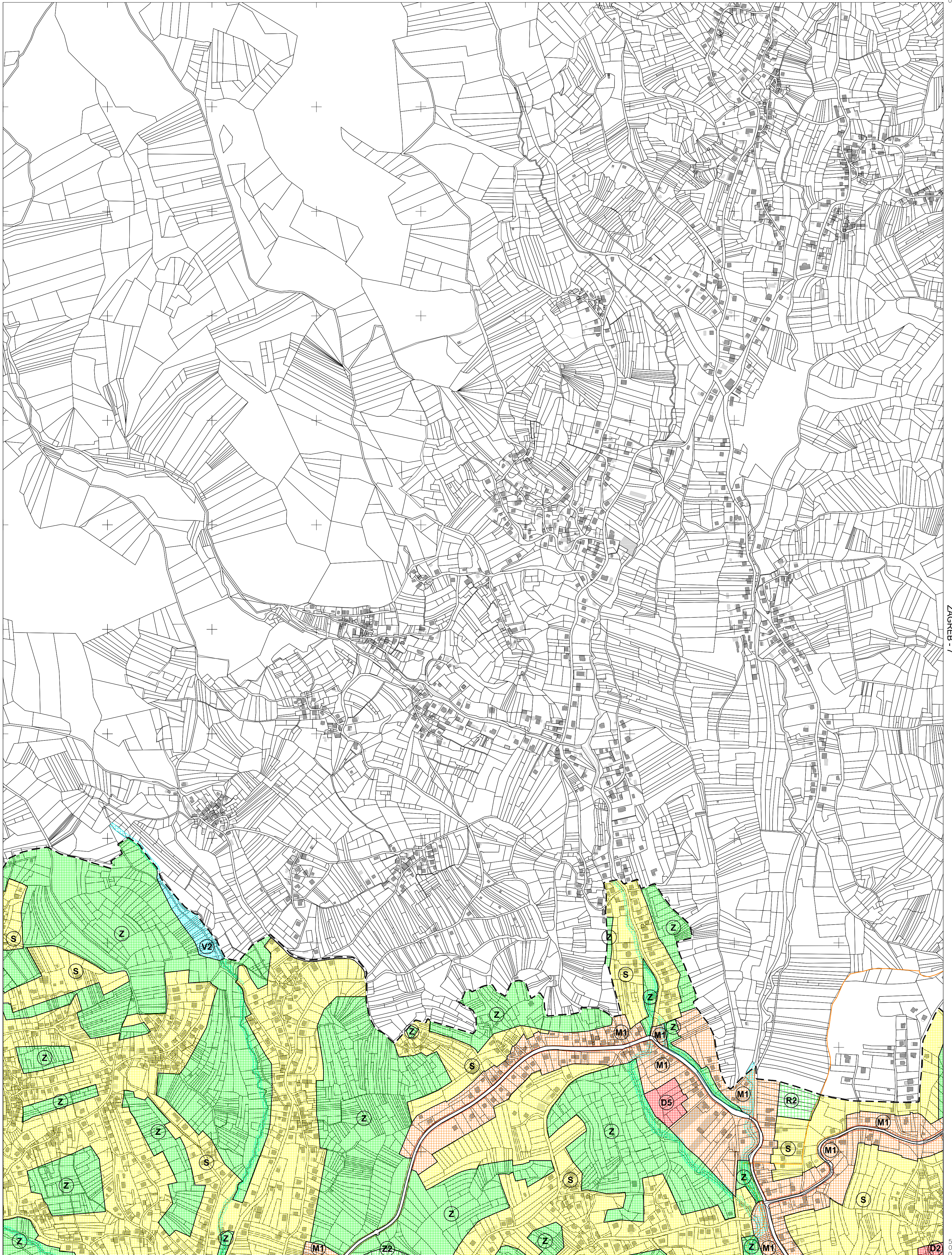


MJERILO 1:5000



ZAGREB - 5

ZAGREB - 7



ZAGREB - 16

Izrada: Gradski ured za katastar i geodetske poslove Grada Zagreba
prosinac 2013.

5
082
000
000

KATASTARSKE OPĆINE:

A - Markuševac

B - Čučerje

IZMJERA:

A - tahimetrija, ortogonal

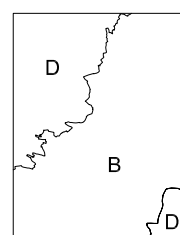
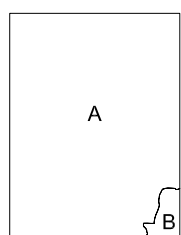
B - fotogrametrija

C - komasacija

D - grafička

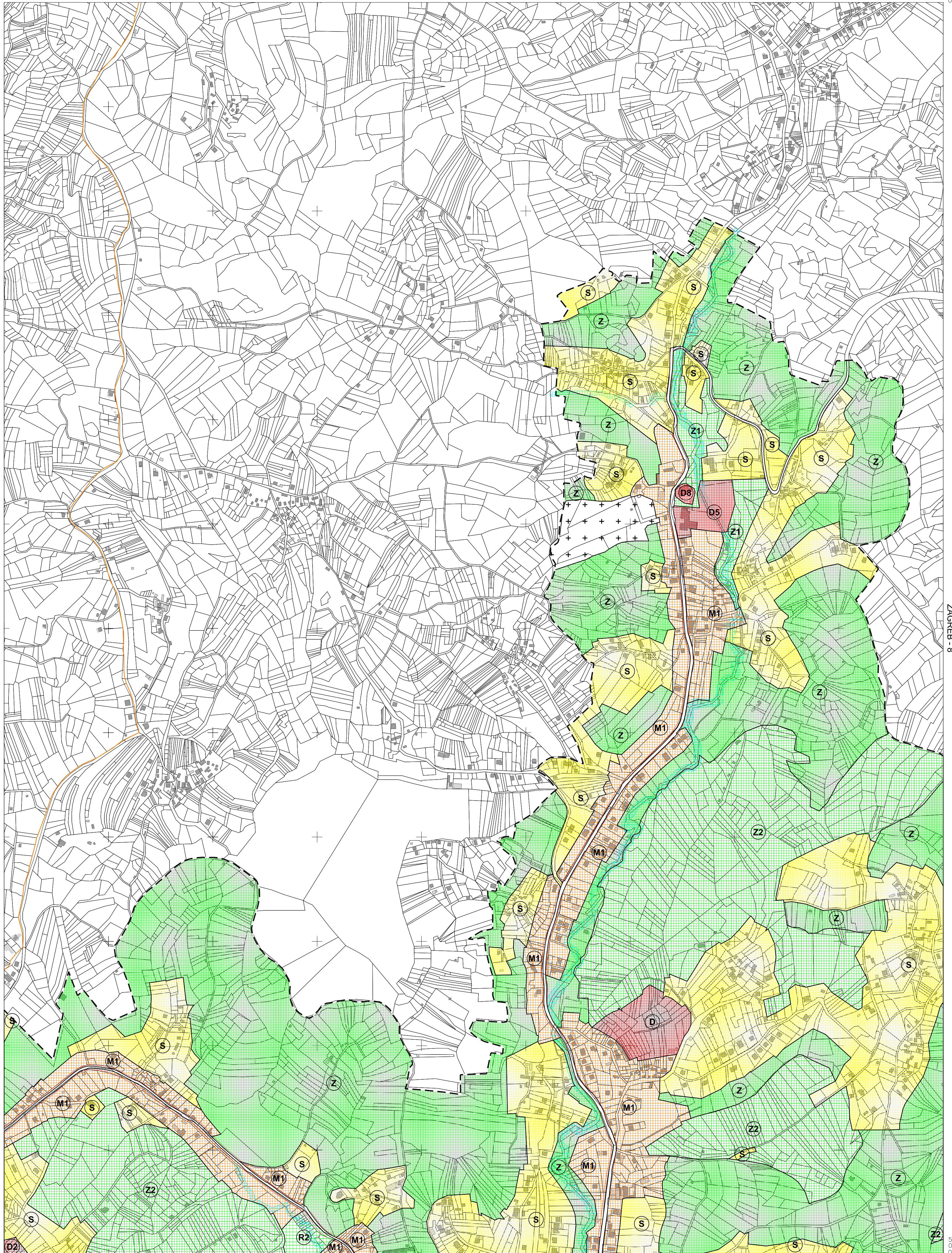


MJERILO 1:5000



ZAGREB - 6

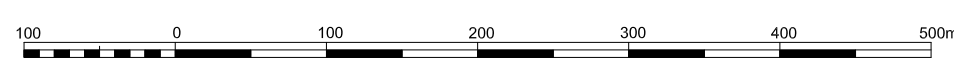
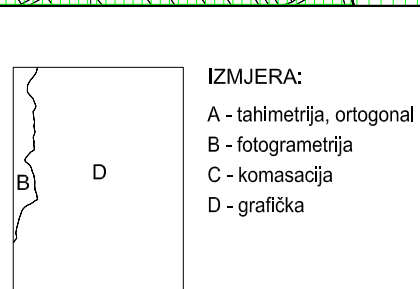

ZAGREB - 8



ZAGREB - 17

Izrada: Gradski ured za katastar i geodetske poslove Grada Zagreba
prosinac 2013.

082
000
250
593



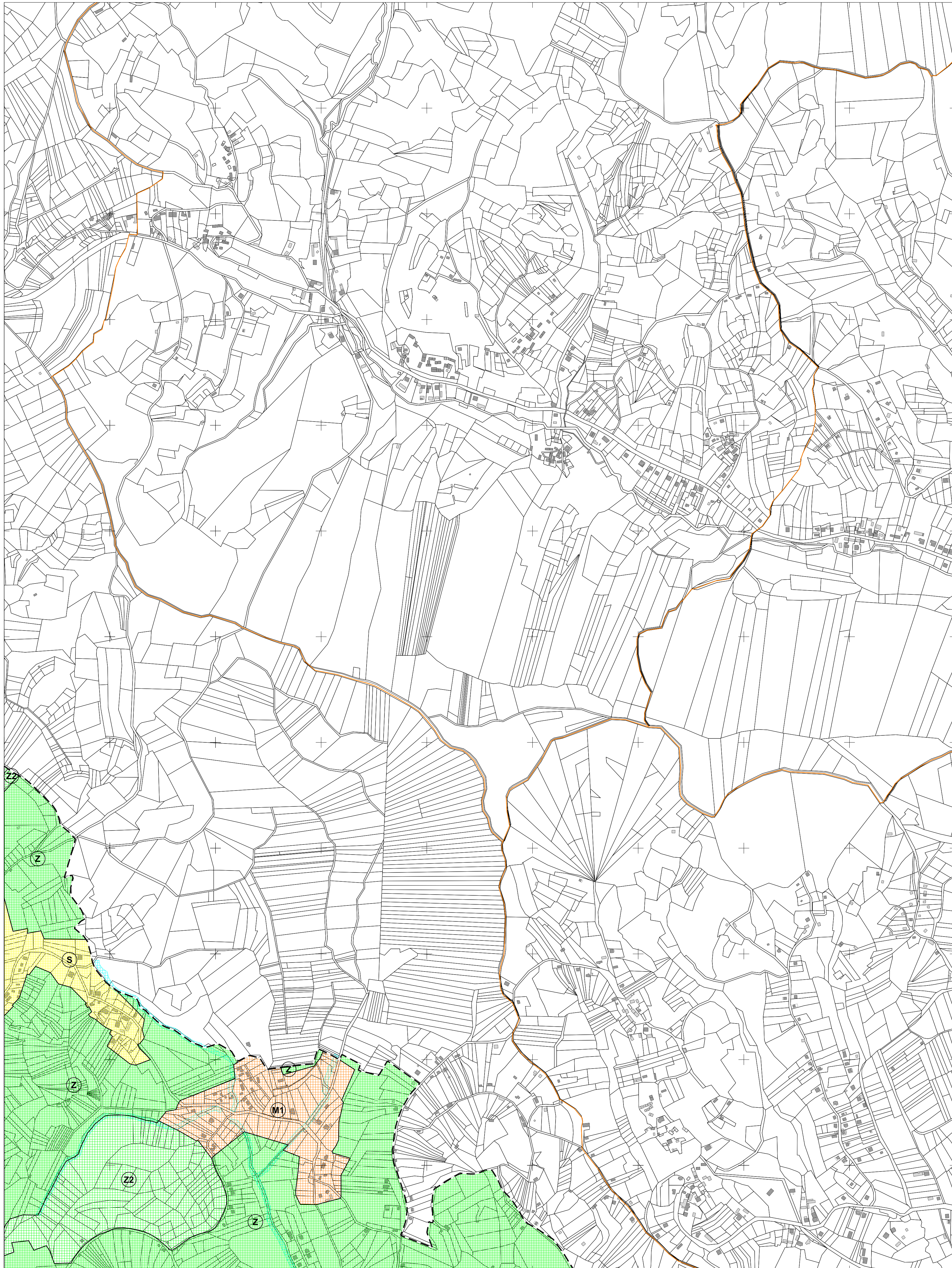
MJERILO 1:5000

ZAGREB - 7

DONJA STUBICA - 48

ZAGREB - 7

ZAGREB - 9

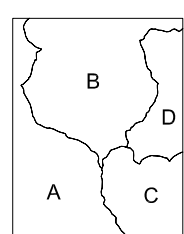


ZAGREB - 18

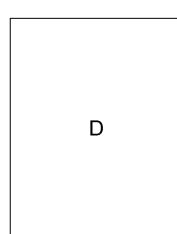
Izrada: Gradski ured za katastar i geodetske poslove Grada Zagreba
prosinac 2013.

5 082
500
505

5 583
250



KATASTARSKE OPĆINE:
 A - Čučerje
 B - Goranec
 C - Durdakovec
 D - Vugrovec



IZMJERA:
 A - tahimetrija, ortogonal
 B - fotogrametrija
 C - komasacija
 D - grafička

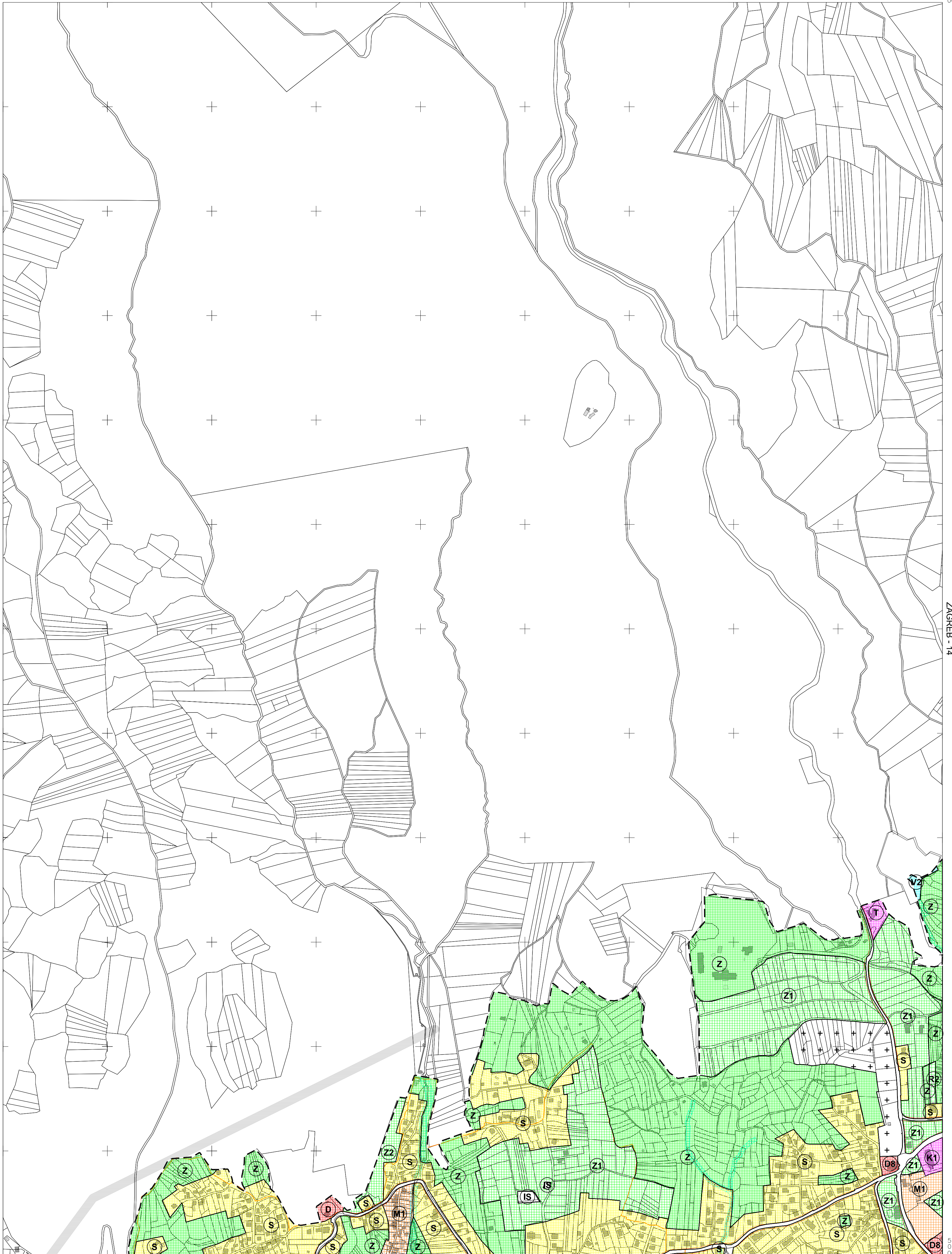


MJERILO 1:5000

ZAGREB - 3

ZAGREB - 12

ZAGREB - 14



ZAGREB - 23

Izrada: Gradski ured za katastar i geodetske poslove Grada Zagreba
prosinc 2013.

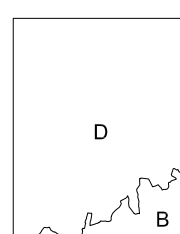

079
000
250
274

KATASTARSKE OPĆINE:
A - Šestine
B - Mikulčići

IZMJERA:
A - tahimetrija, ortogonal
B - fotogrametrija
C - komasacija
D - grafička



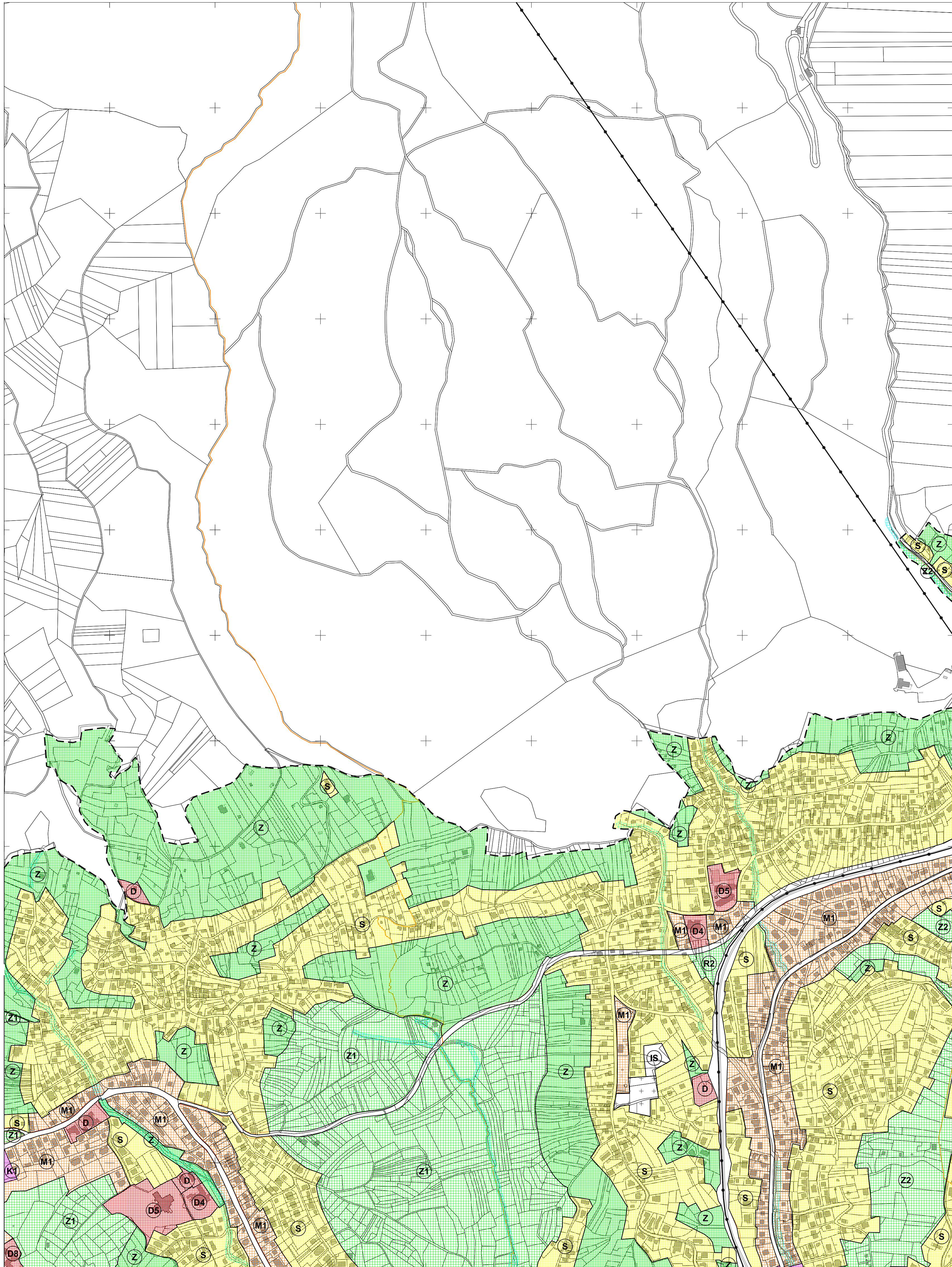
MJERILO 1:5000



ZAGREB - 4

ZAGREB - 13

ZAGREB - 15

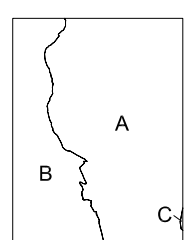


ZAGREB - 24

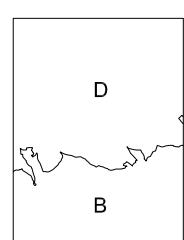
Izrada: Gradski ured za katastar i geodetske poslove Grada Zagreba
prosinac 2013.

574
250

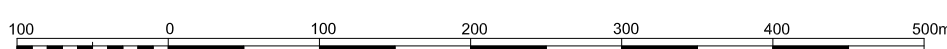
079
000
505



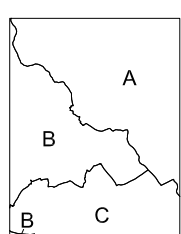
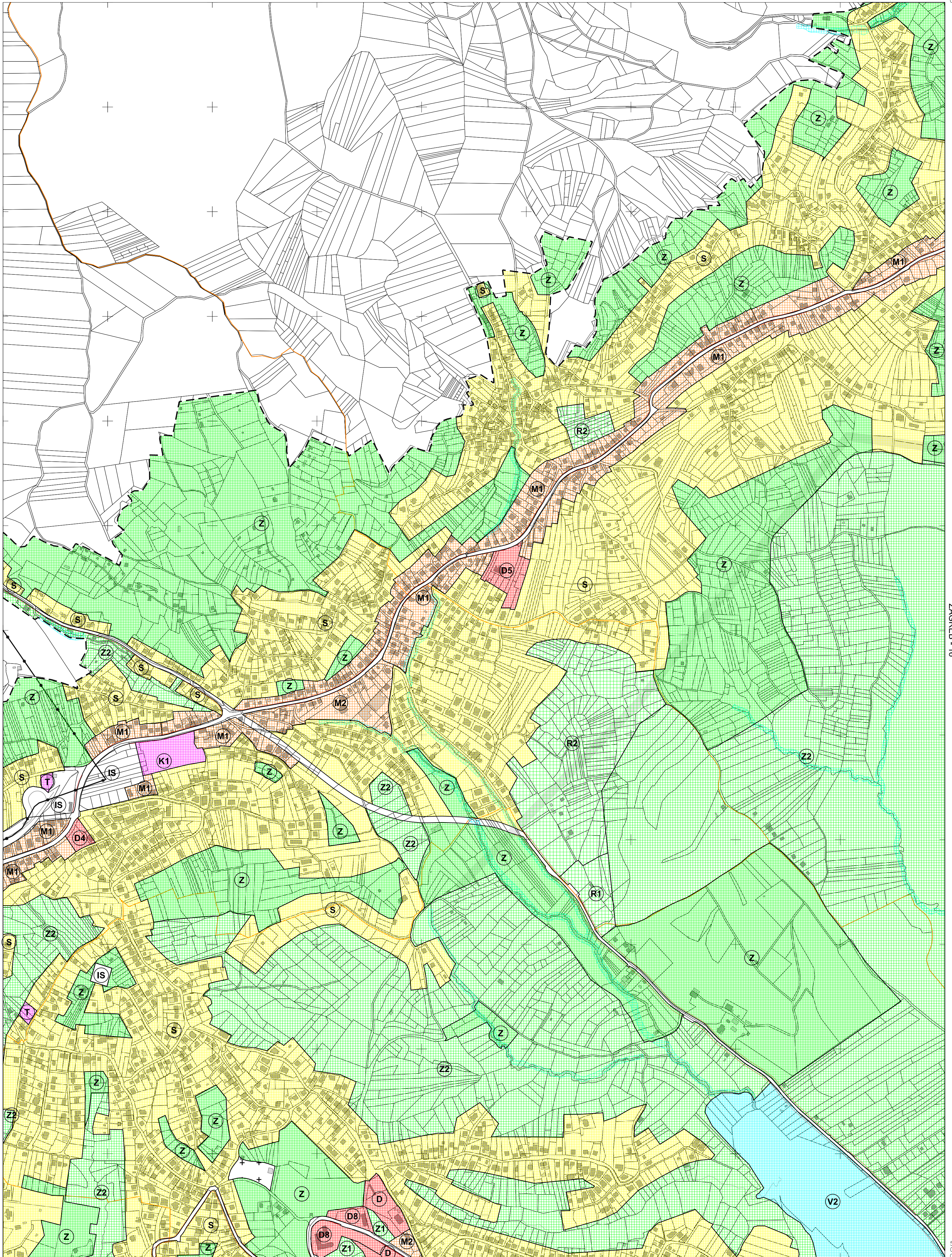
KATASTARSKE OPĆINE:
A - Gračani
B - Šestine
C - Remete



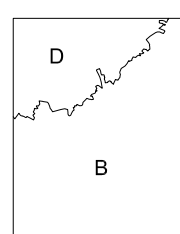
IZMJERA:
A - tahimetrija, ortogonal
B - fotogrametrija
C - komasacija
D - grafička



MJERILO 1:5000



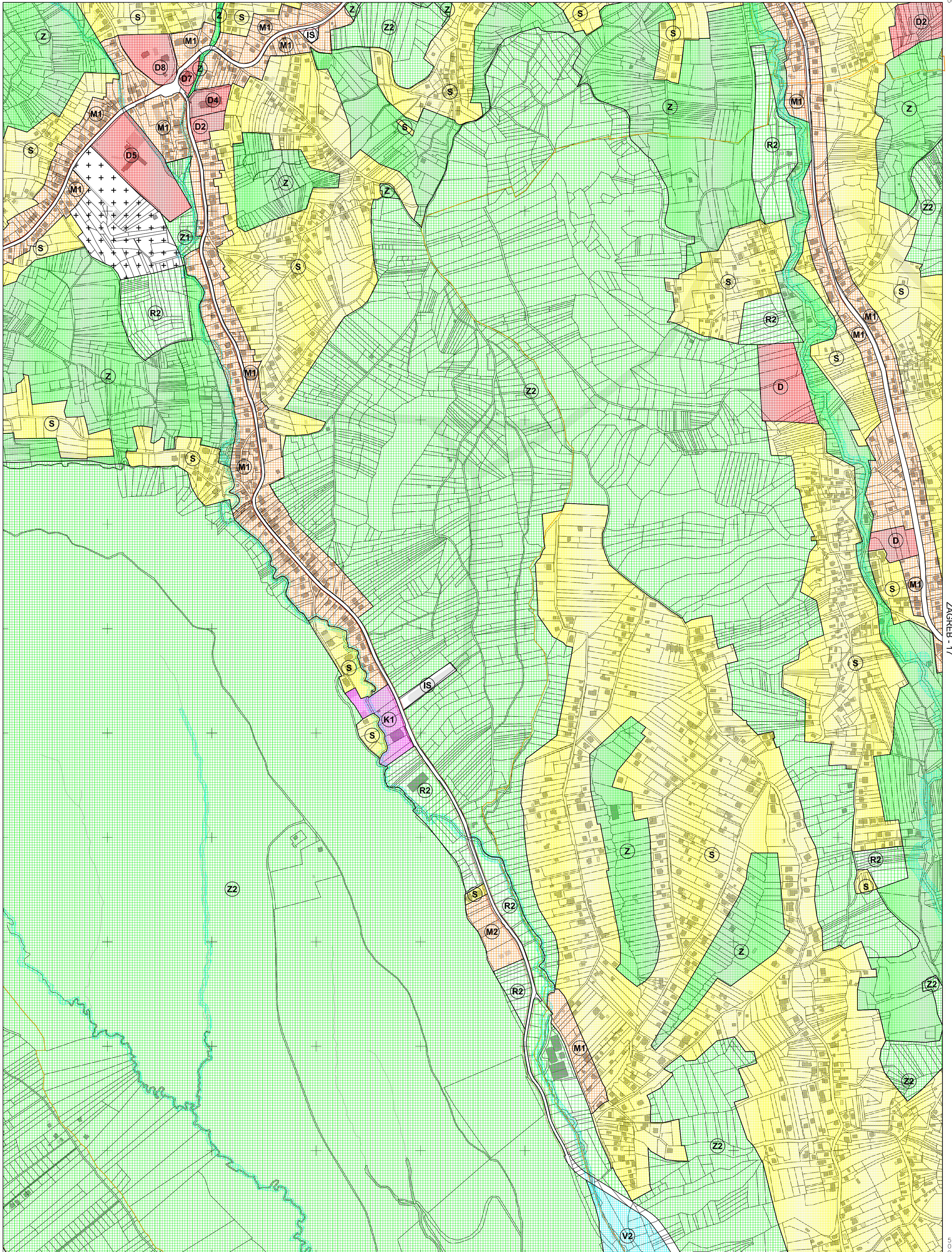
KATASTARSKE OPĆINE:
A - Markuševac
B - Gračani
C - Remete



IZMJERA:
A - tahimetrija, ortogonal
B - fotogrametrija
C - komasacija
D - grafička

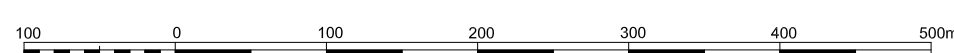
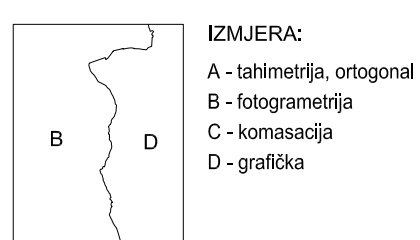
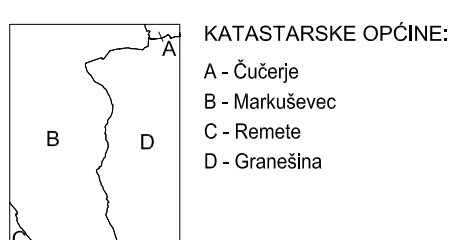


MJERILO 1:5000

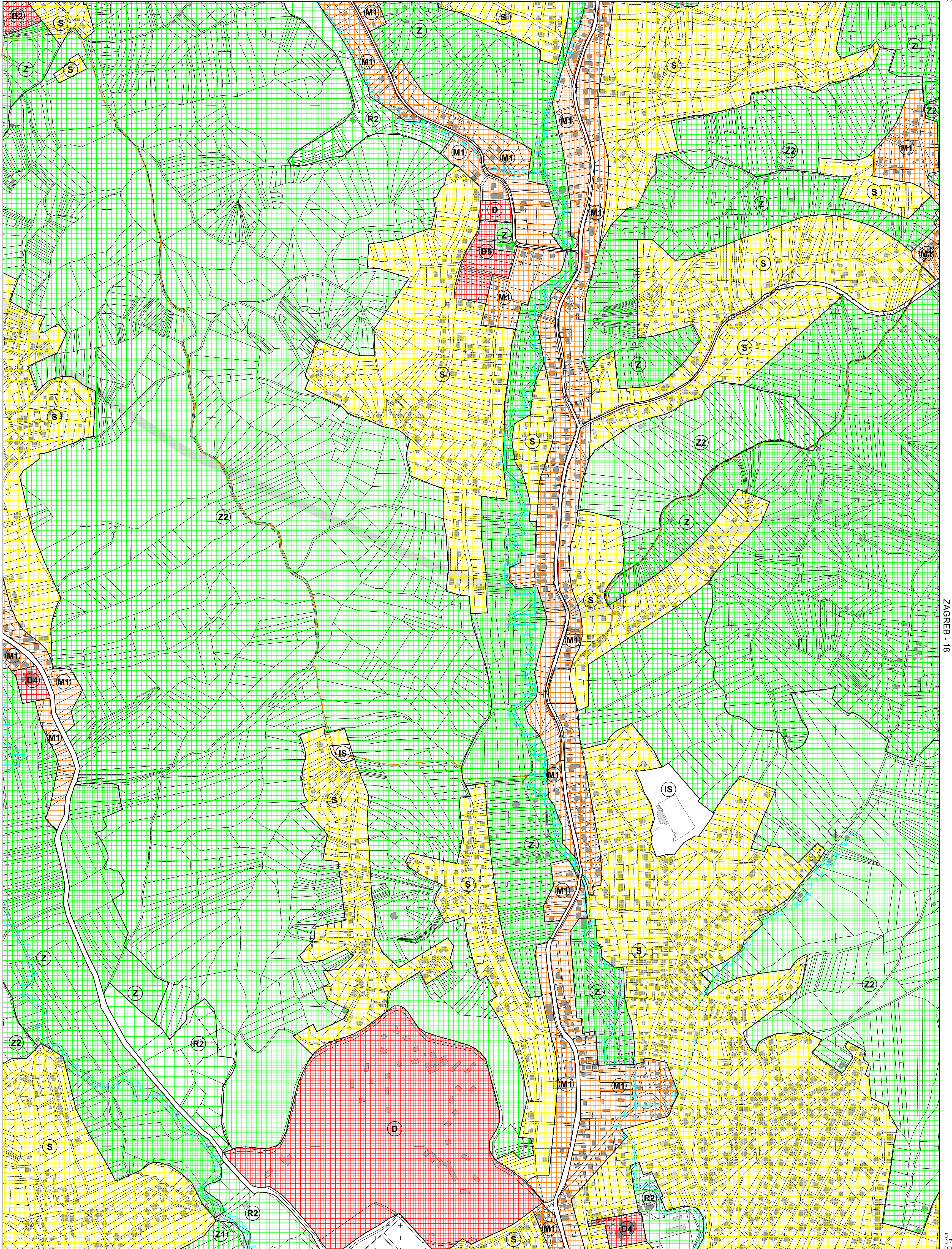


ZAGREB - 15

ZAGREB - 17



ZAGREB - 7



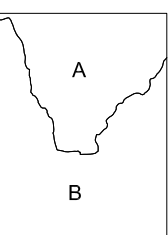
ZAGREB - 16

ZAGREB - 18

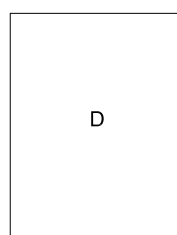
ZAGREB - 27

Izrada: Gradski ured za katastar i geodetske poslove Grada Zagreba
prosina 2013.

00 00 00



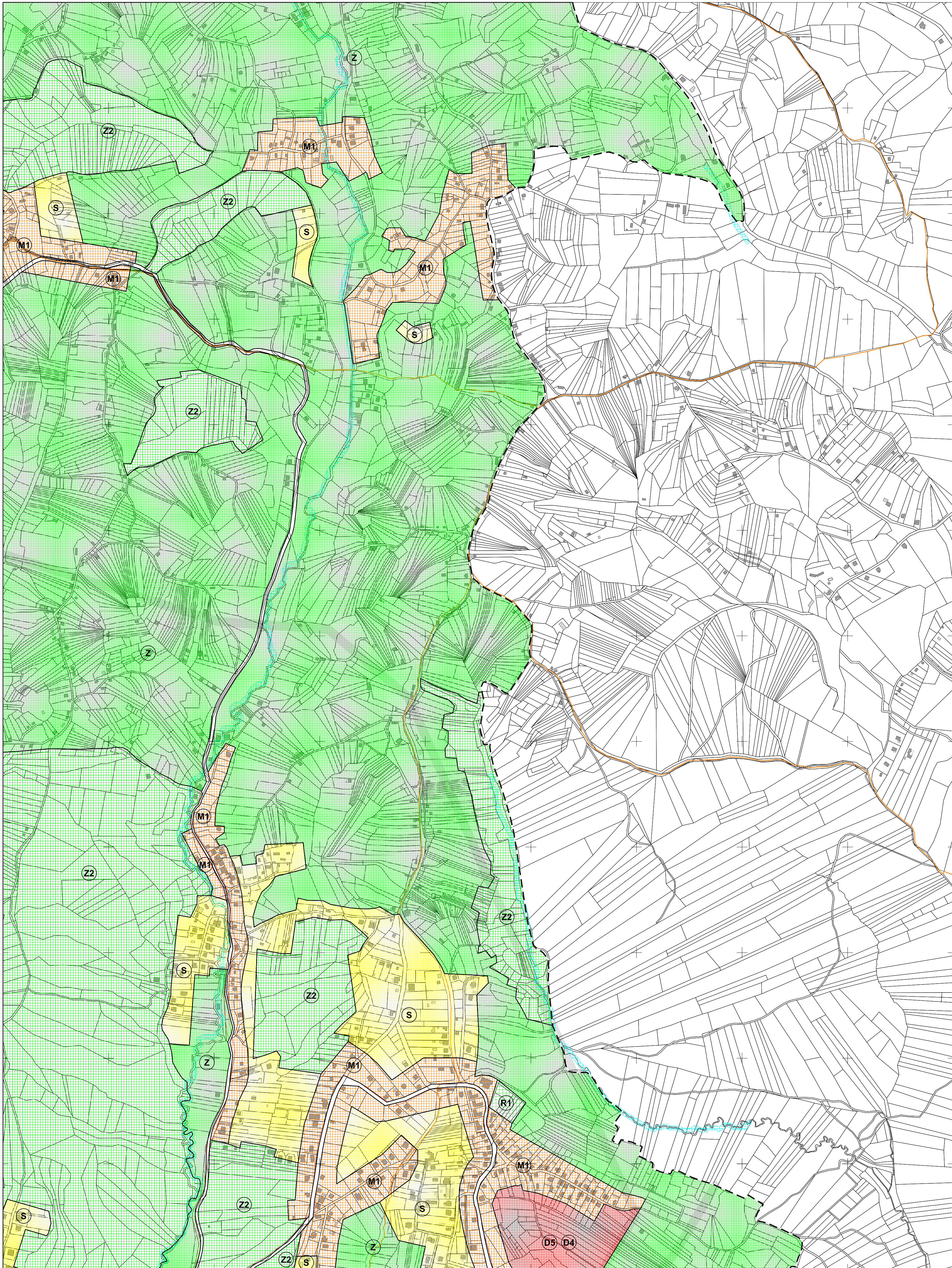
KATASTARSKE OPĆINE:
A - Čučerje
B - Granešina



IZMJERA:
A - tahimetrija, ortogonal
B - fotogrametrija
C - komasacija
D - grafička

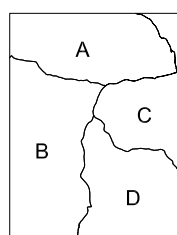


MJERILO 1:5000

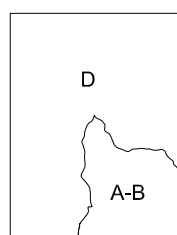


ZAGREB - 17

ZAGREB - 19



KATASTARSKE OPĆINE:
A - Čučerje
B - Granešina
C - Durdakovec
D - Sesvete



IZMJERA:
A - tahimetrija, ortogonal
B - fotogrametrija
C - komasacija
D - grafička

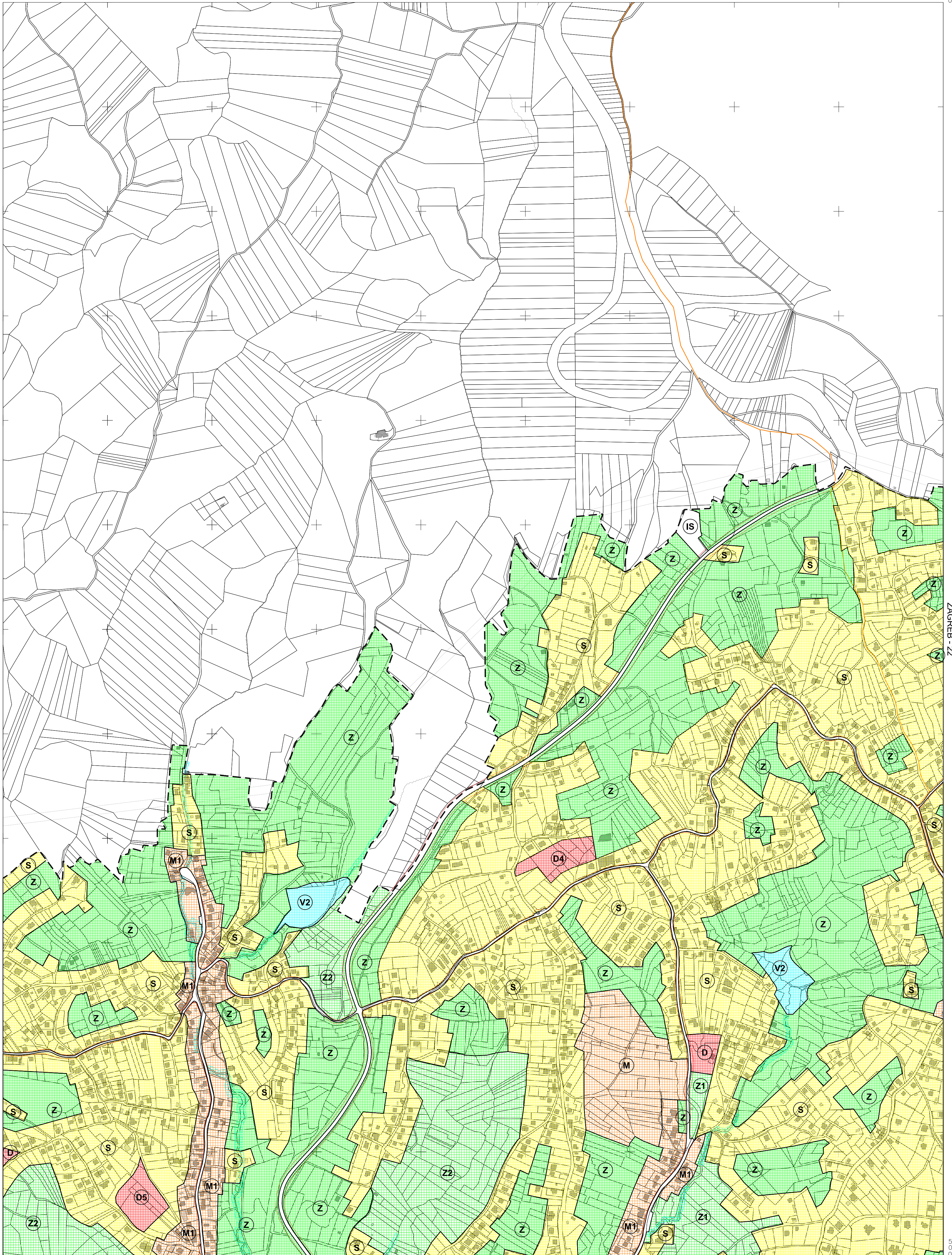


MJERILO 1:5000

ZAGREB - 11

SAMOBOR - 30

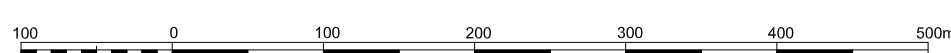

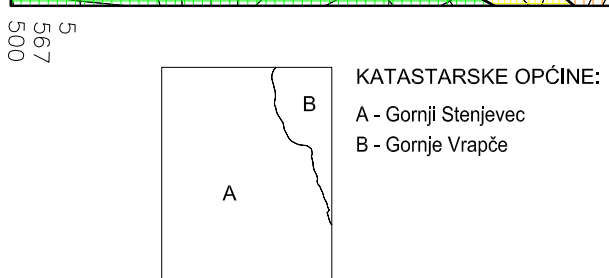
ZAGREB - 22



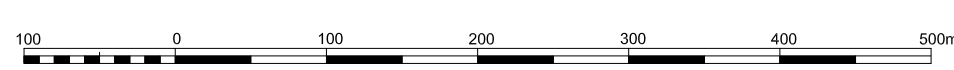
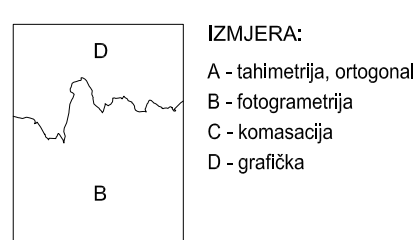
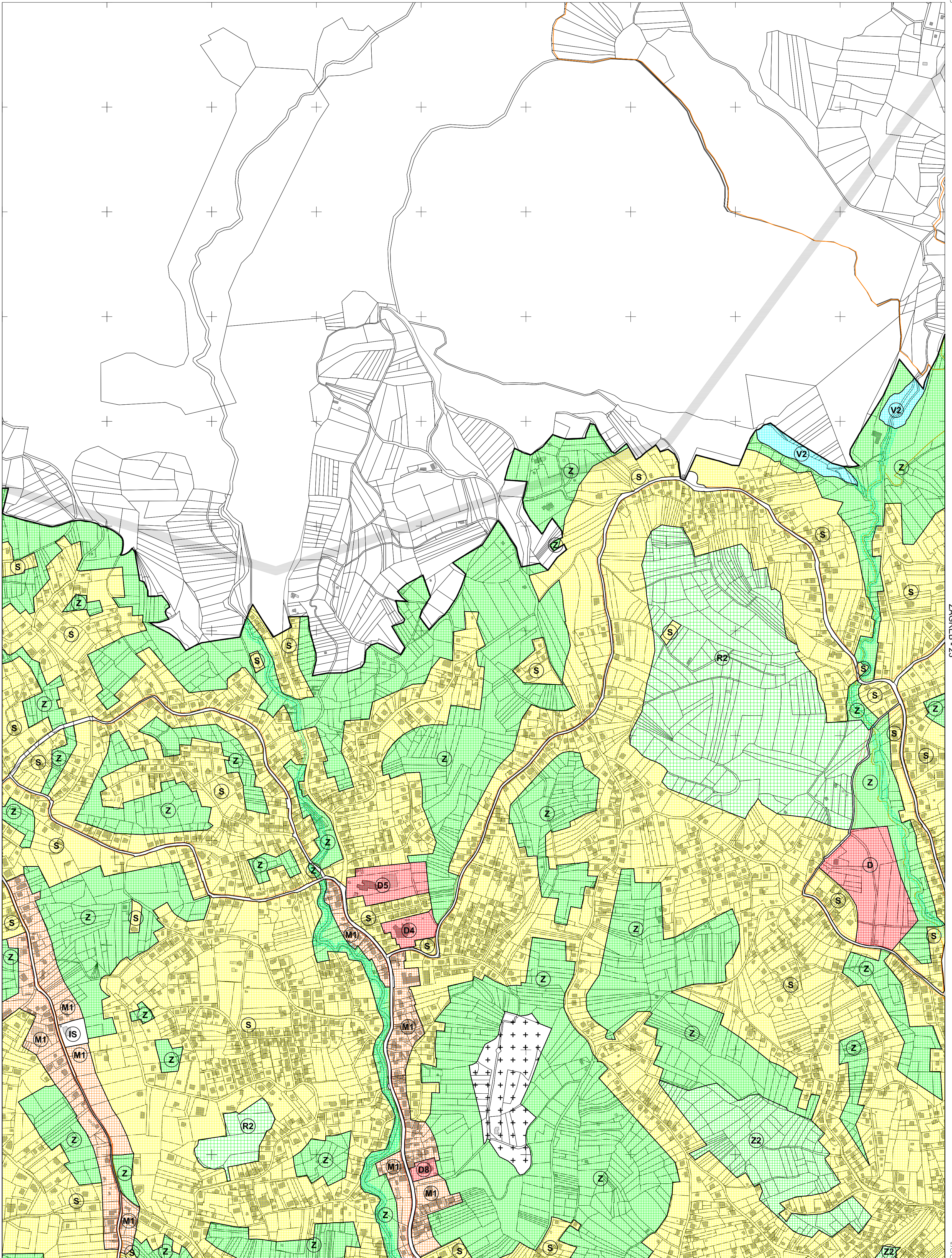
ZAGREB - 31

Izrada: Gradski ured za katastar i geodetske poslove Grada Zagreba
prosinac 2013.

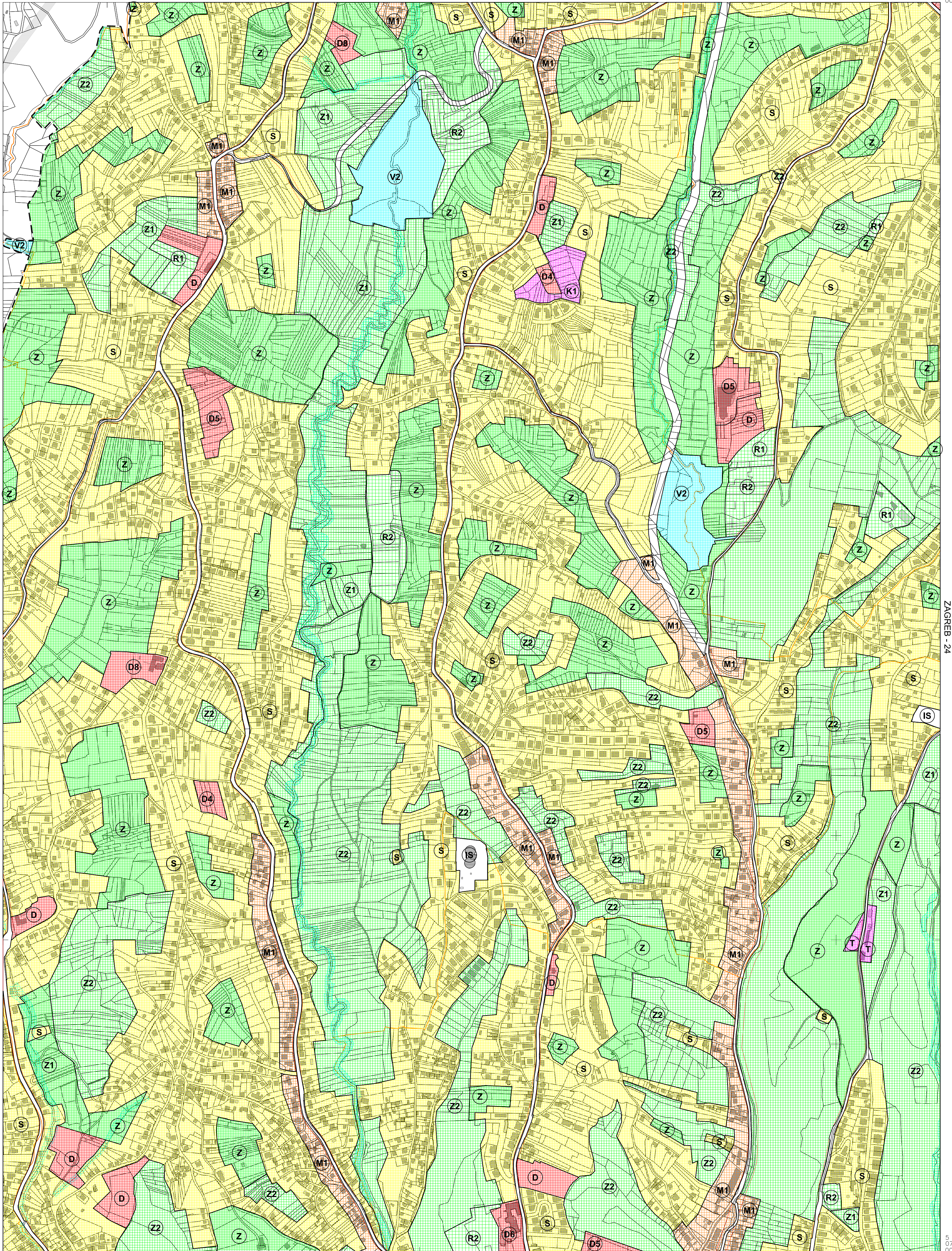
076
000
750
560



MJERILO 1:5000



MJERILO 1:5000

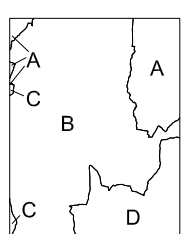


ZAGREB - 22

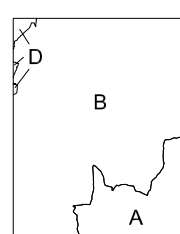
ZAGREB - 24

5 076
000
250

5 572
000



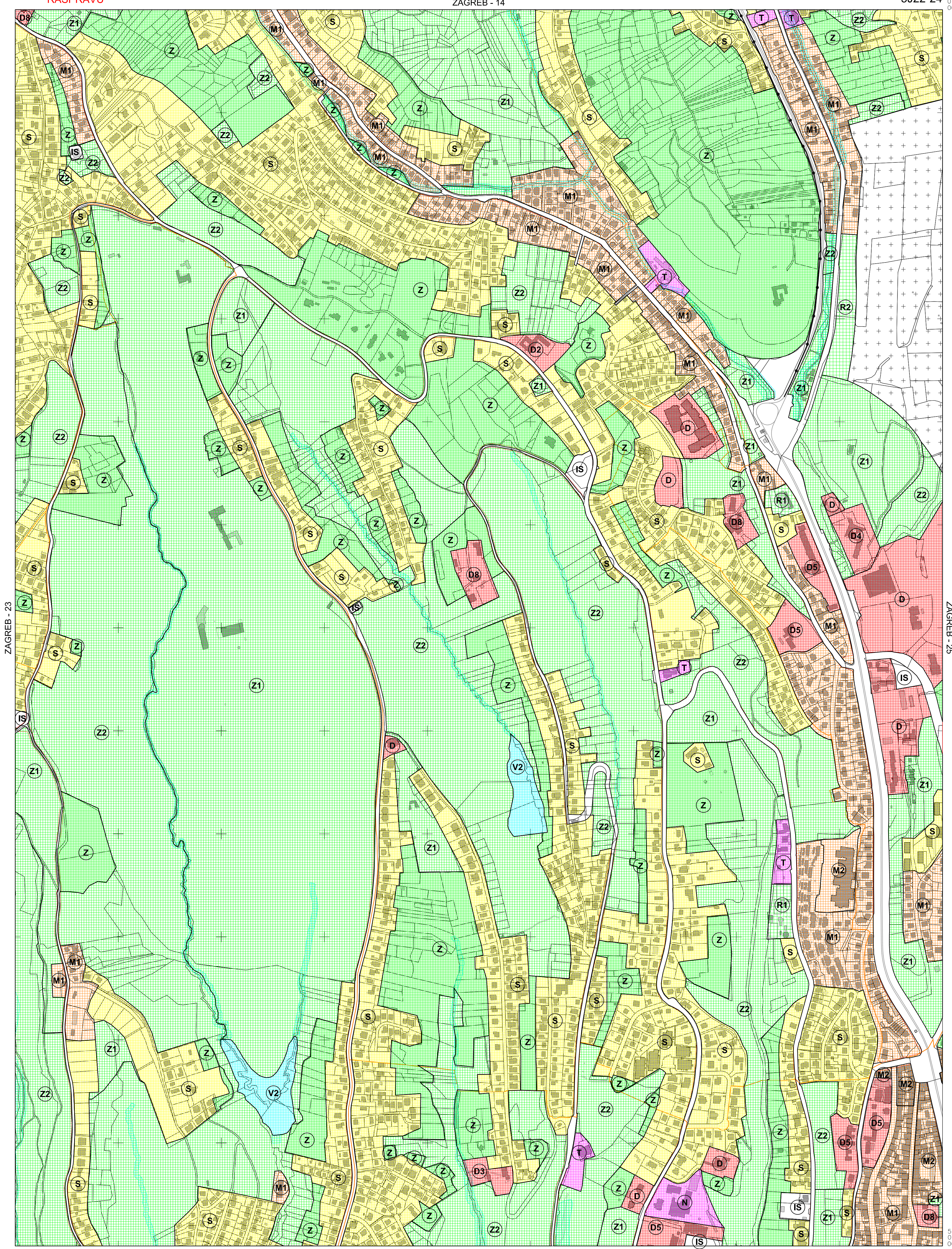
KATASTARSKE OPĆINE:
A - Šestine
B - Mikušići
C - Gornje Vrapče
D - Črnomerec



IZMJERA:
A - tahimetrija, ortogonal
B - fotogrametrija
C - komasacija
D - grafička

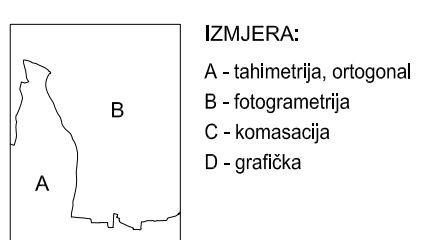
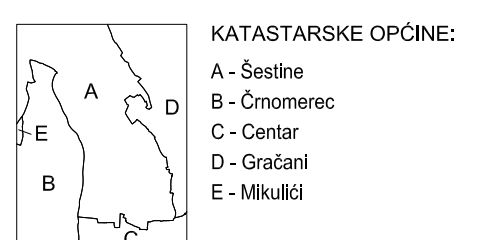


MJERILO 1:5000

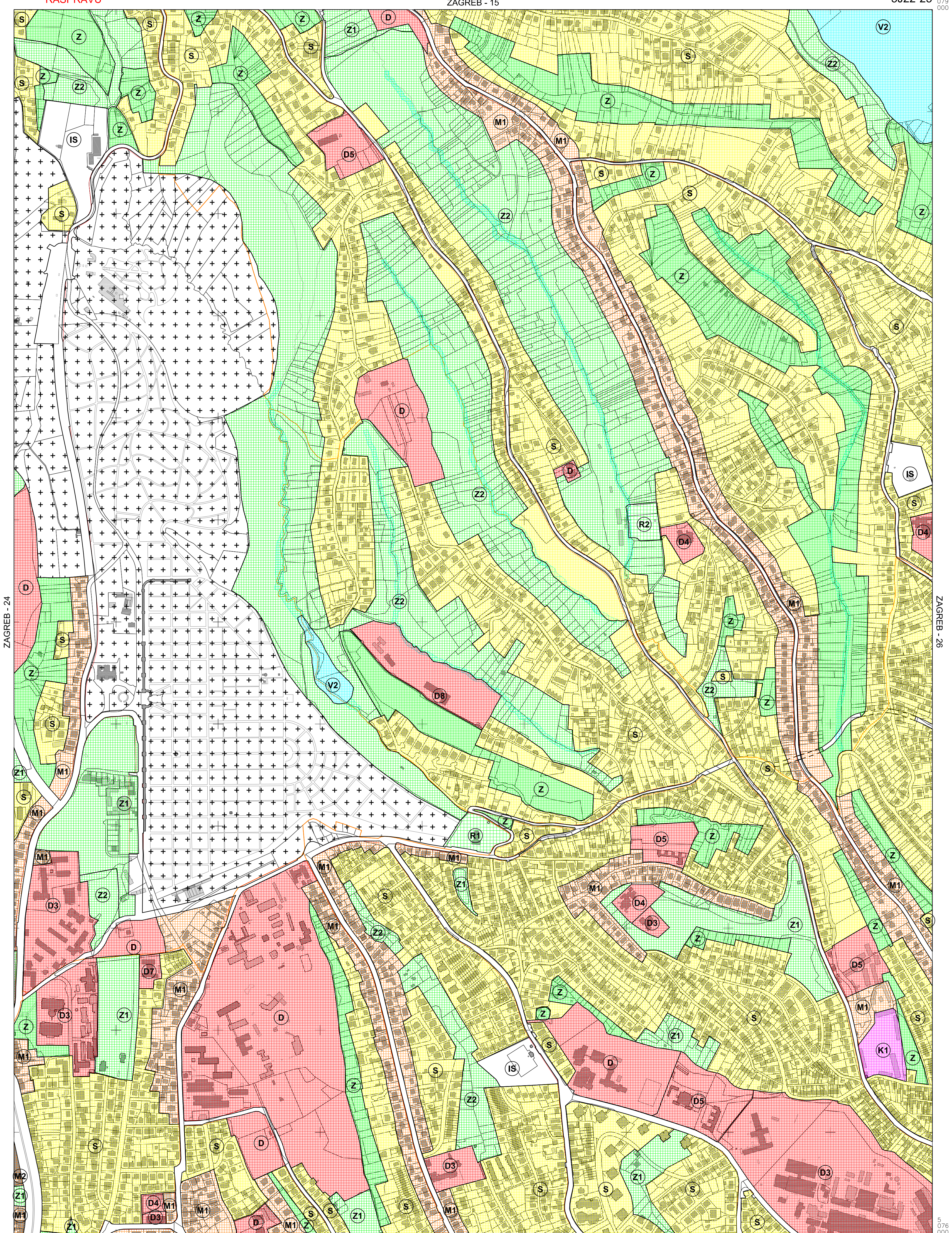


ZAGREB - 23

ZAGREB - 25



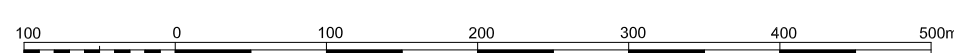
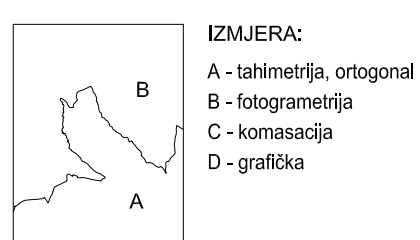
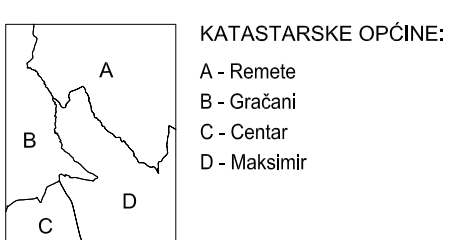
MJERILO 1:5000



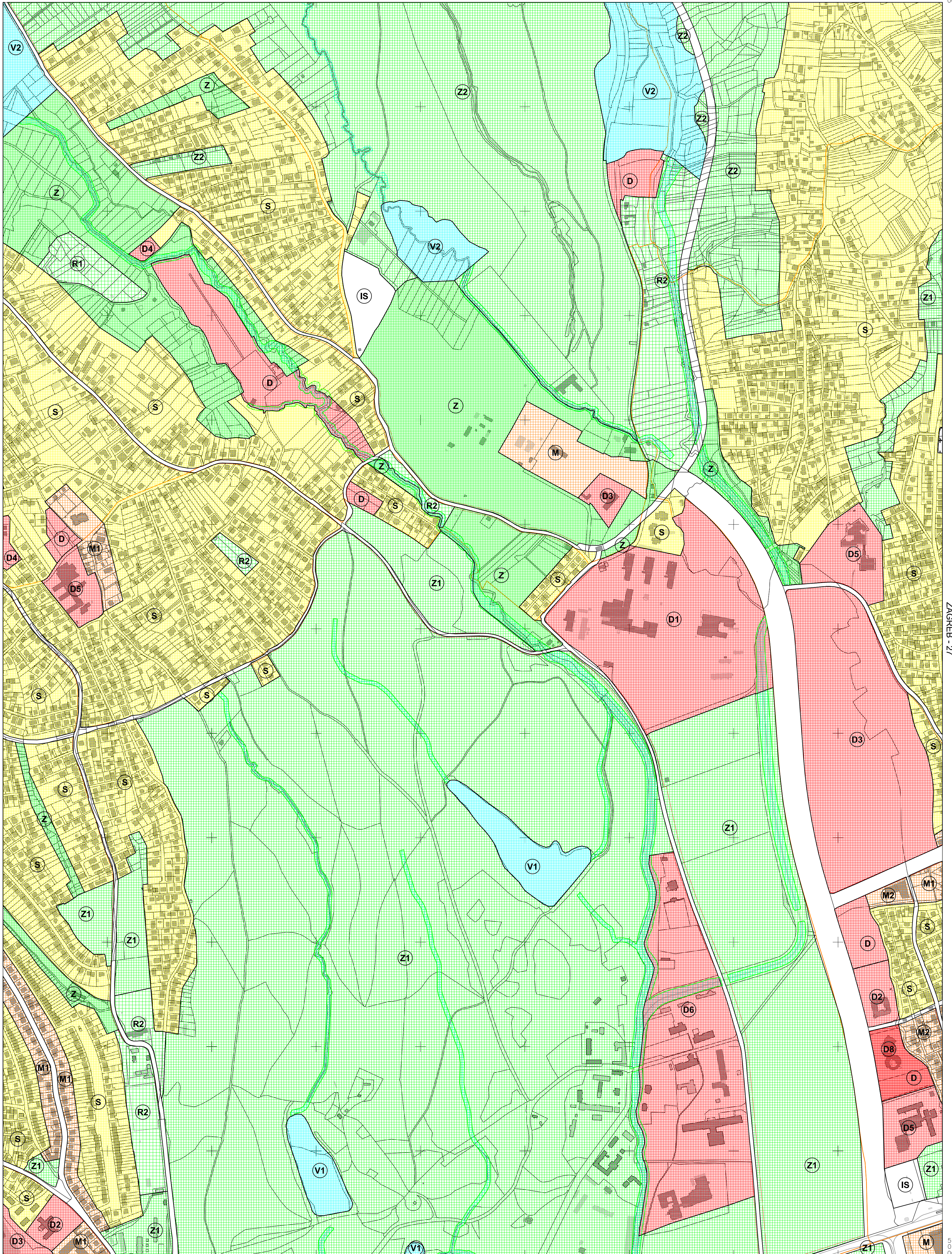
ZAGREB - 24

ZAGREB - 26

5 076
000
750



MJERILO 1:5000



ZAGREB - 25

ZAGREB - 27

5
578
790

KATASTARSKE OPĆINE:

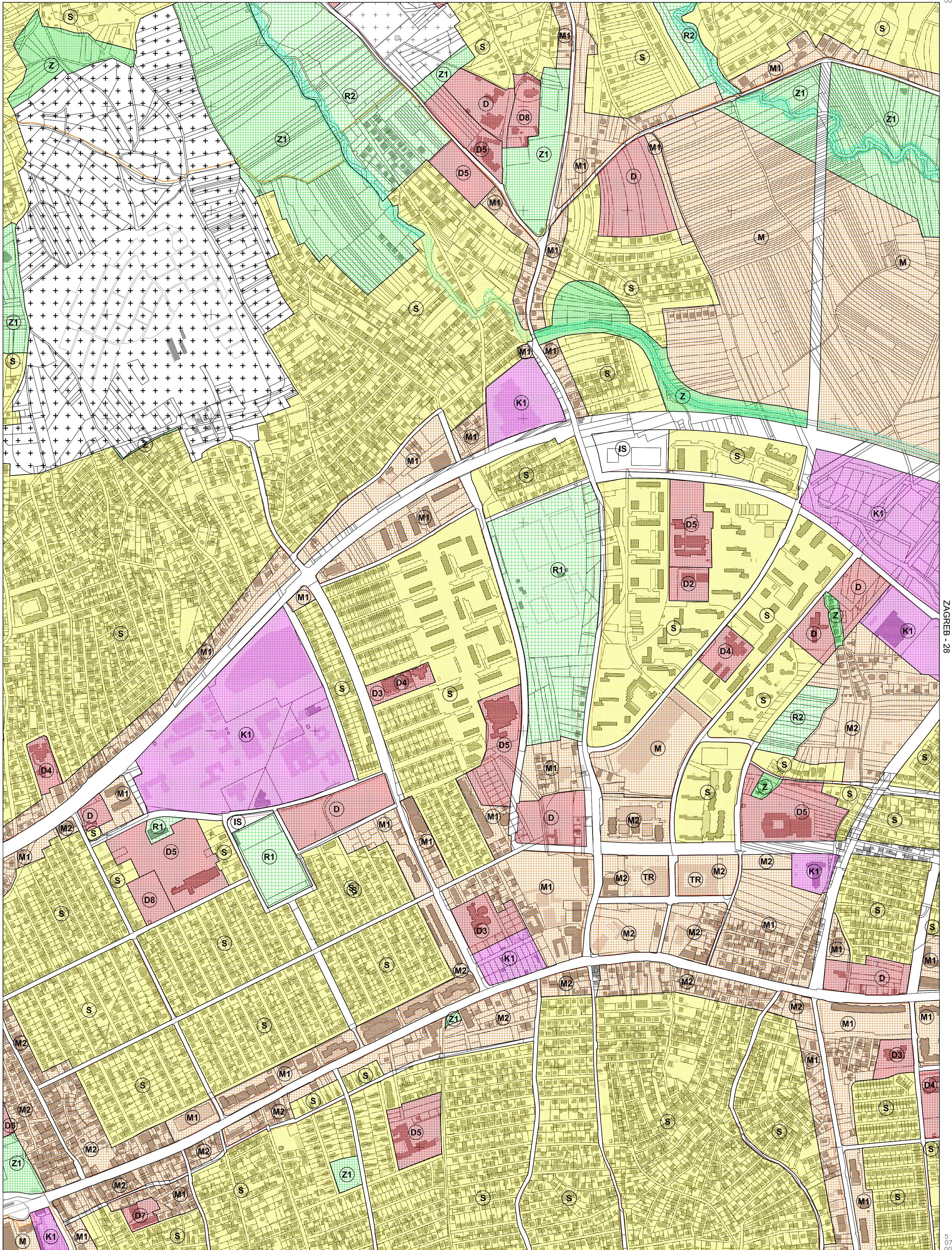
A	Remete
B	Markuševac
C	Granešina
D	Dubrava
E	Maksimir
F	Peščenica

IZMJERA:

A	tahimetrija, ortogonal
B	fotogrametrija
C	komasacija
D	graficka

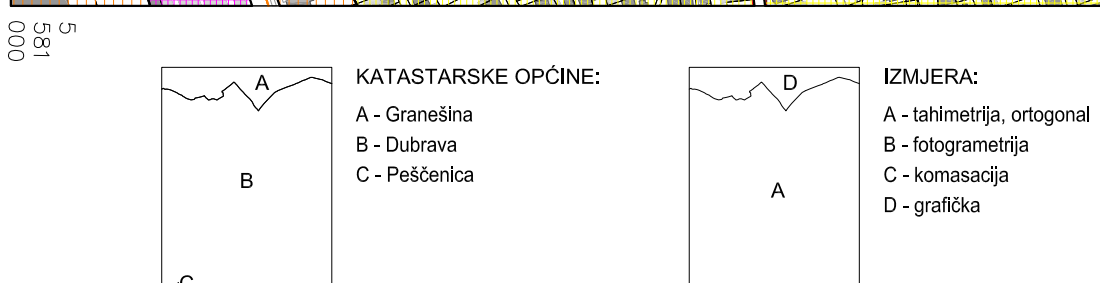


MJERILO 1:5000

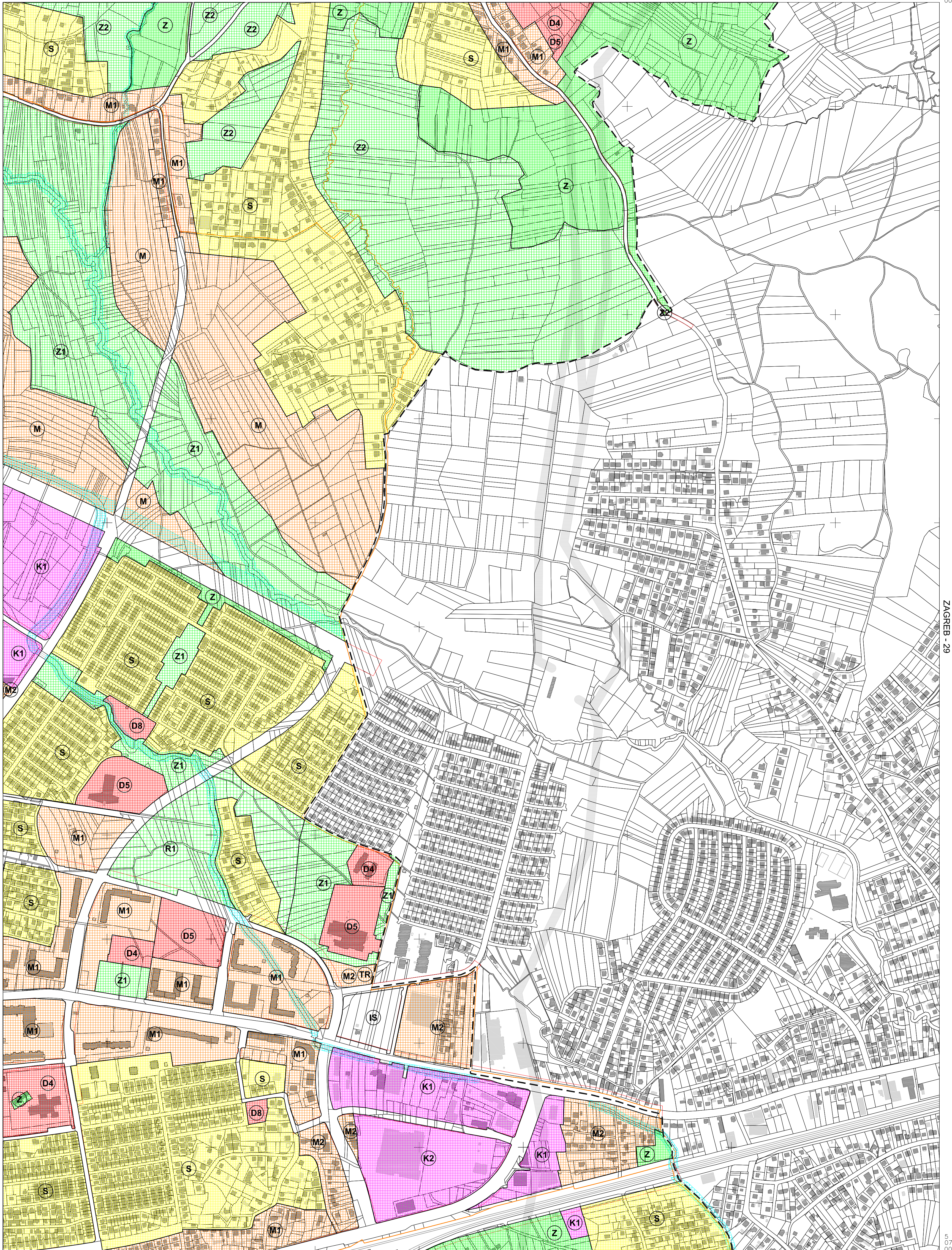


ZAGREB - 26

ZAGREB - 28

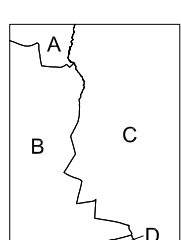


MJERILO 1:5000

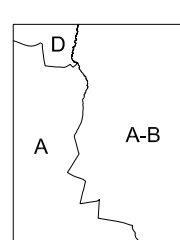


ZAGREB - 27

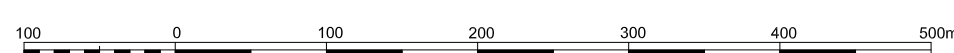
ZAGREB - 29



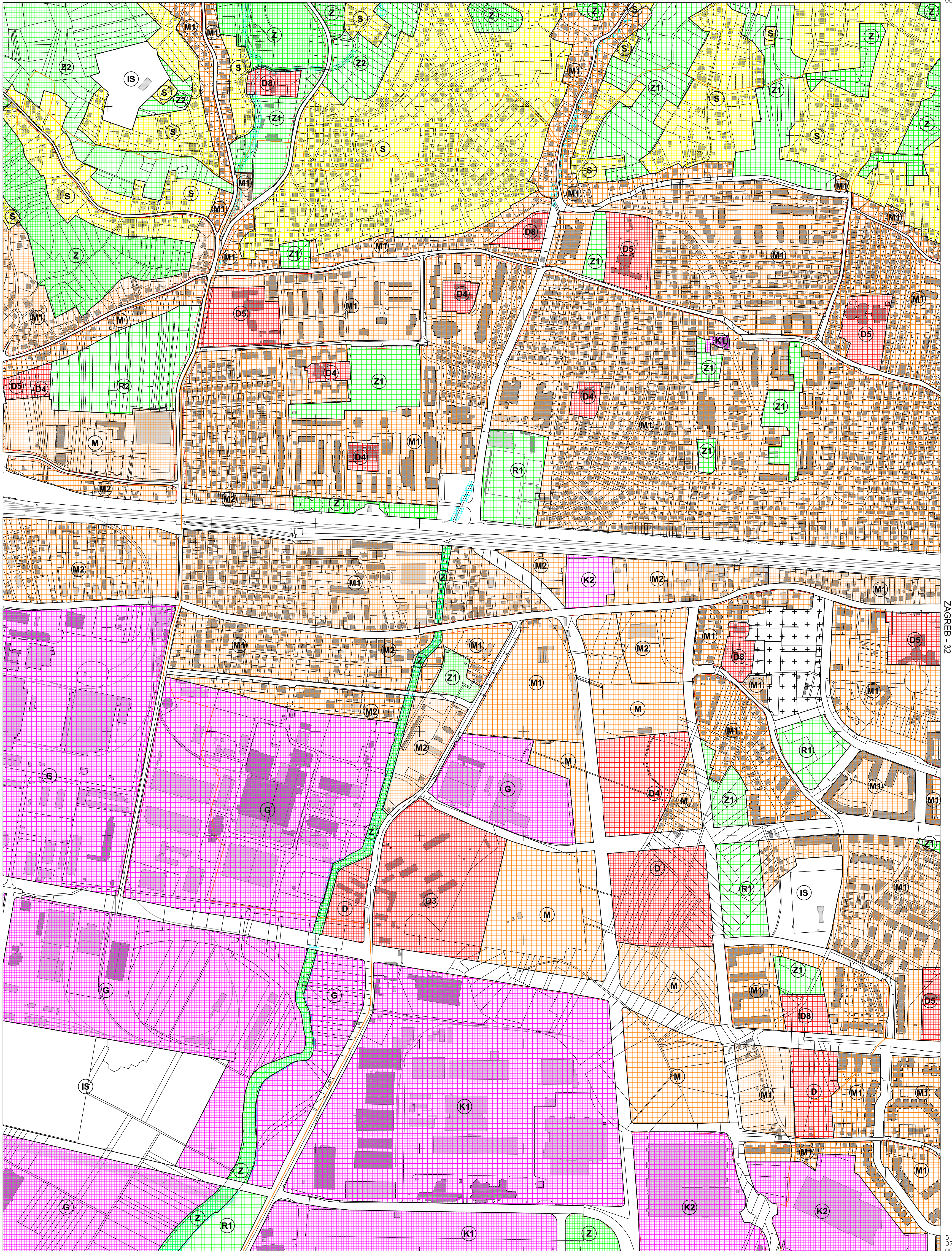
KATASTRARSKA OPĆINE:
A - Granešina
B - Dubrava
C - Sesvete
D - Resnik



IZMJERA:
A - tahimetrija, ortogonal
B - fotogrametrija
C - komasacija
D - grafička


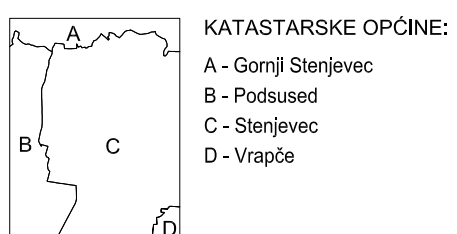


MJERILO 1:5000



SAMOBROR - 40

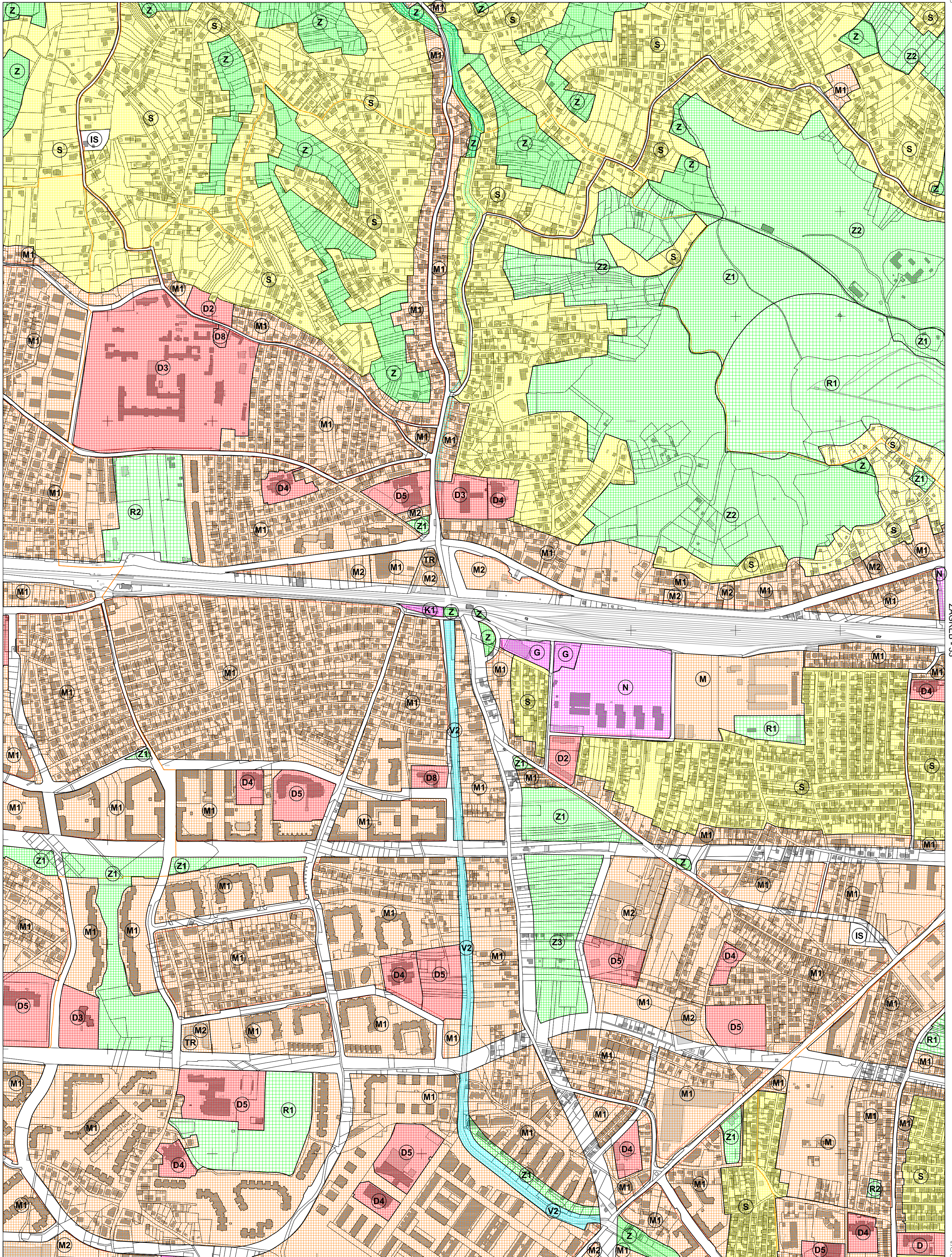
ZAGREB - 32



ZAGREB - 22

ZAGREB - 31

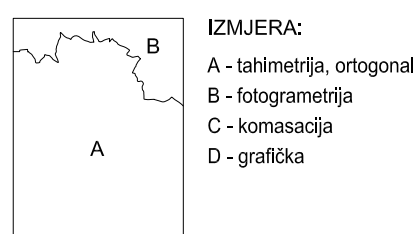
ZAGREB - 33



ZAGREB - 42

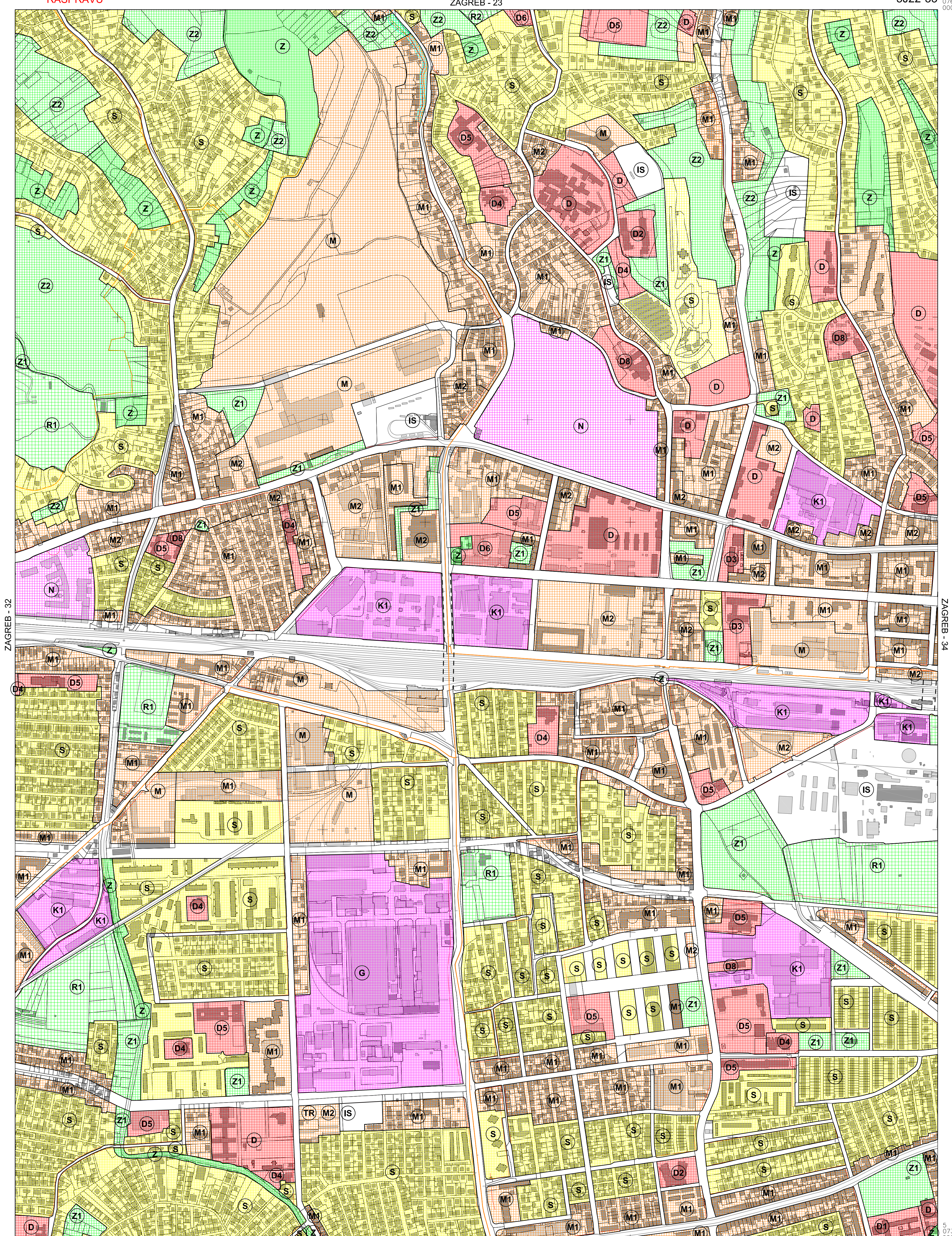
Izrada: Gradski ured za katastar i geodetske poslove Grada Zagreba
prosinac 2013.

067
699



MJERILO 1:5000

ZAGREB - 23

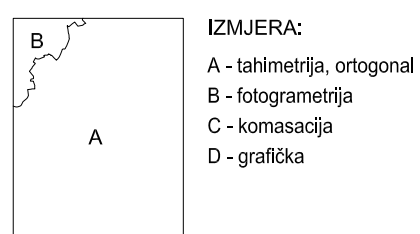
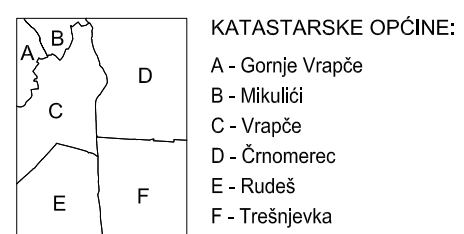


ZAGREB - 32

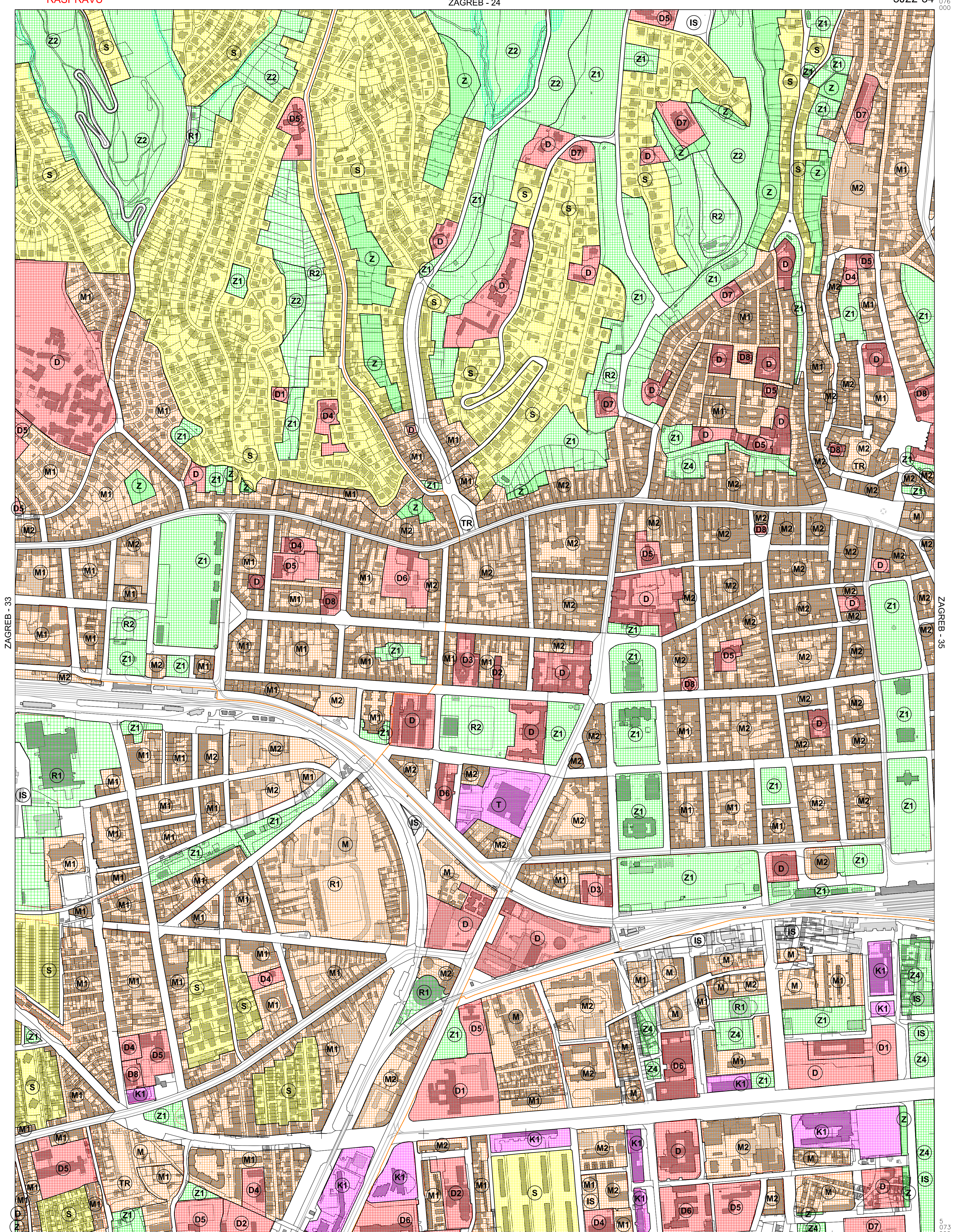
ZAGREB - 34

ZAGREB - 43

Izrada: Gradski ured za katastar i geodetske poslove Grada Zagreba
prosinac 2013.



MJERILO 1:5000



ZAGREB - 33

ZAGREB - 35

5 073
000
505

574
250

KATASTRARSKE OPĆINE:

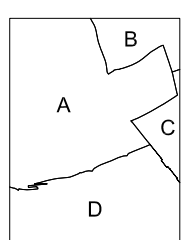
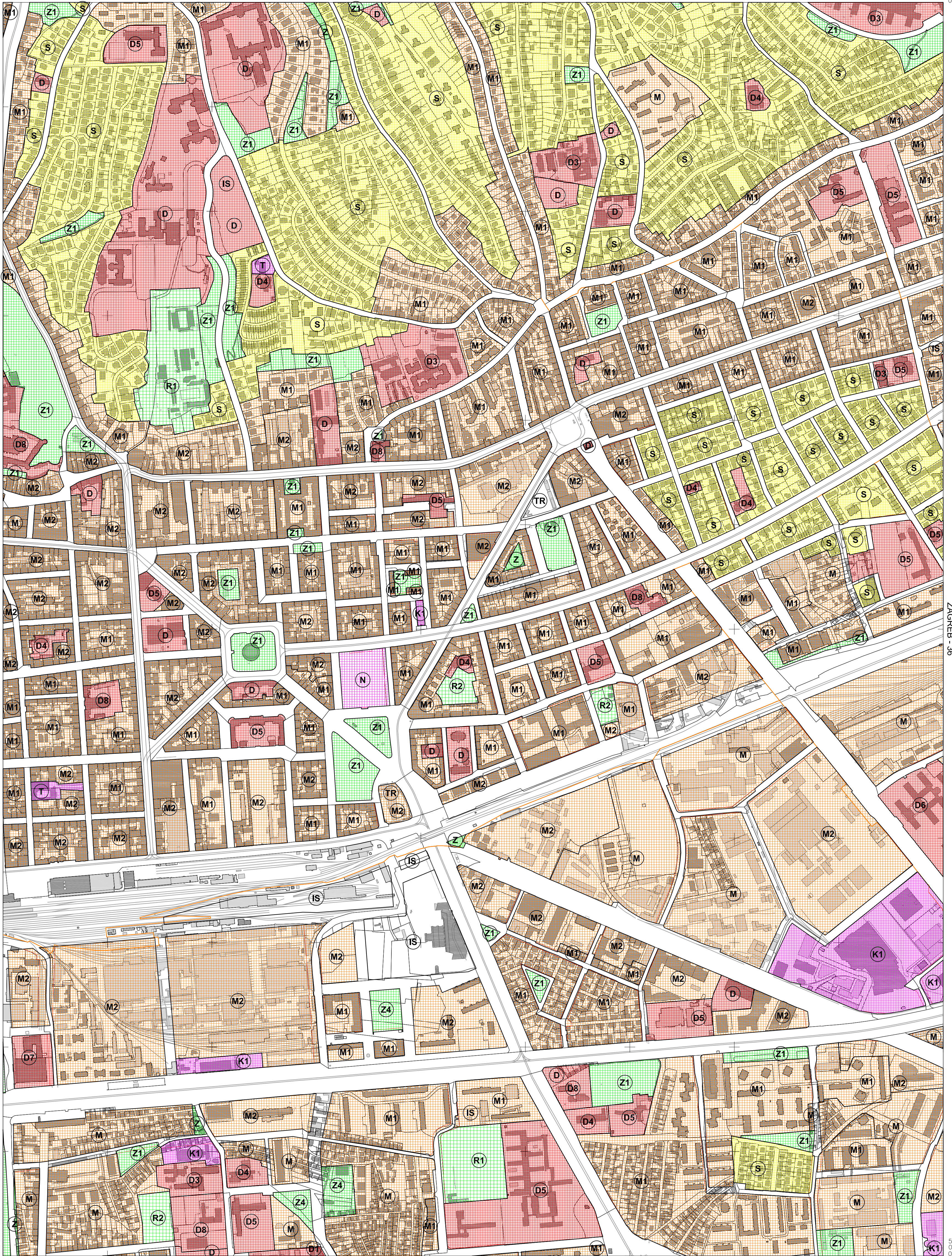
A	B
C	D

IZMJERA:

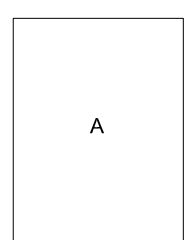
A



MJERILO 1:5000



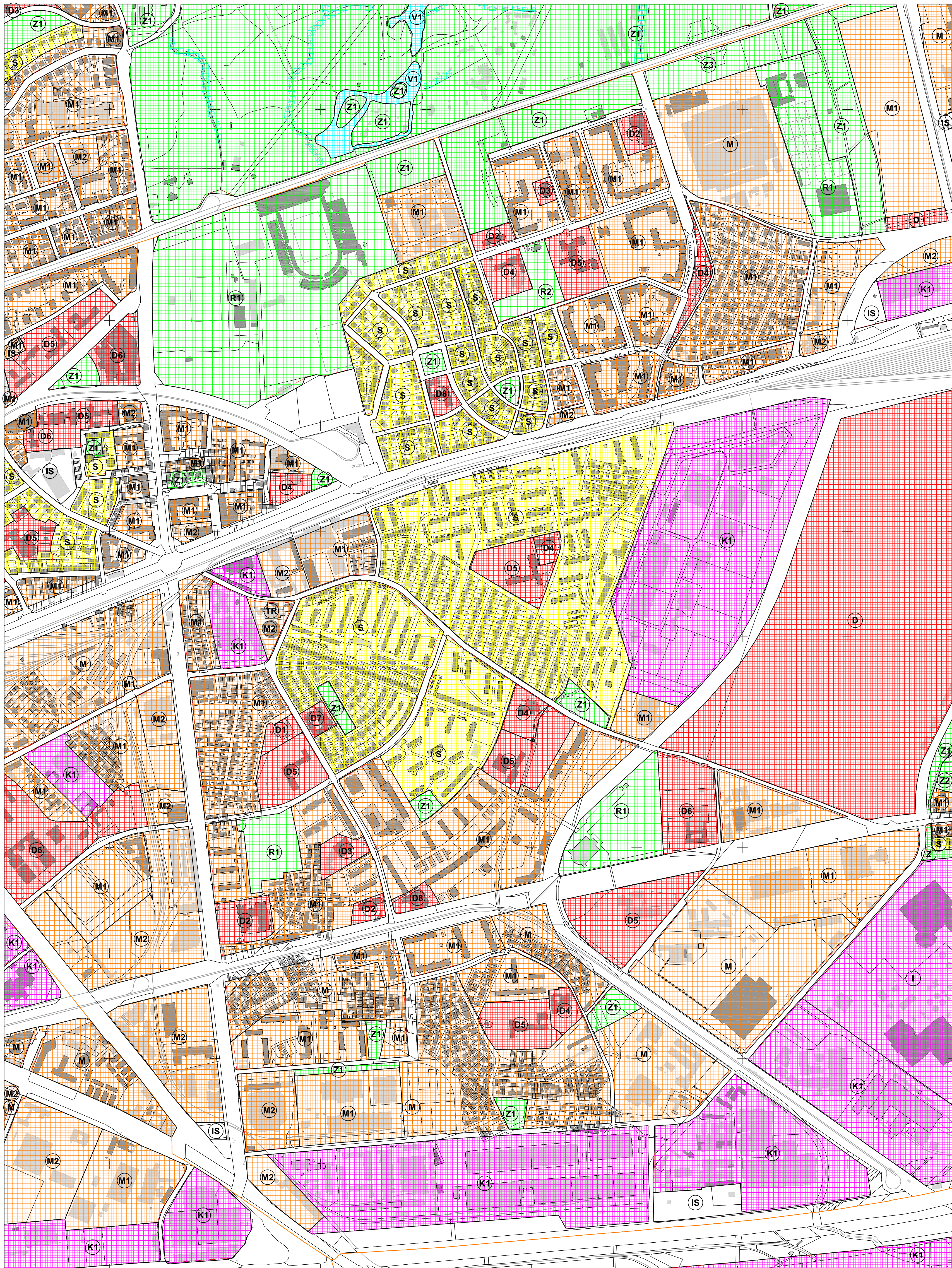
KATASTRARSKE OPĆINE:
A - Centar
B - Maksimir
C - Peščenica
D - Trnje



IZMJERA:
A - tahimetrija, ortogonal
B - fotogrametrija
C - komasacija
D - grafička


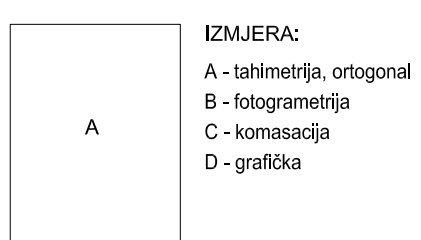
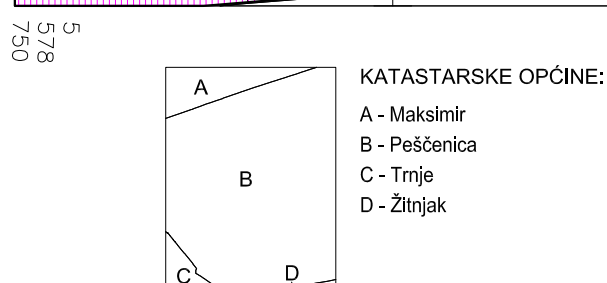


MJERILO 1:5000

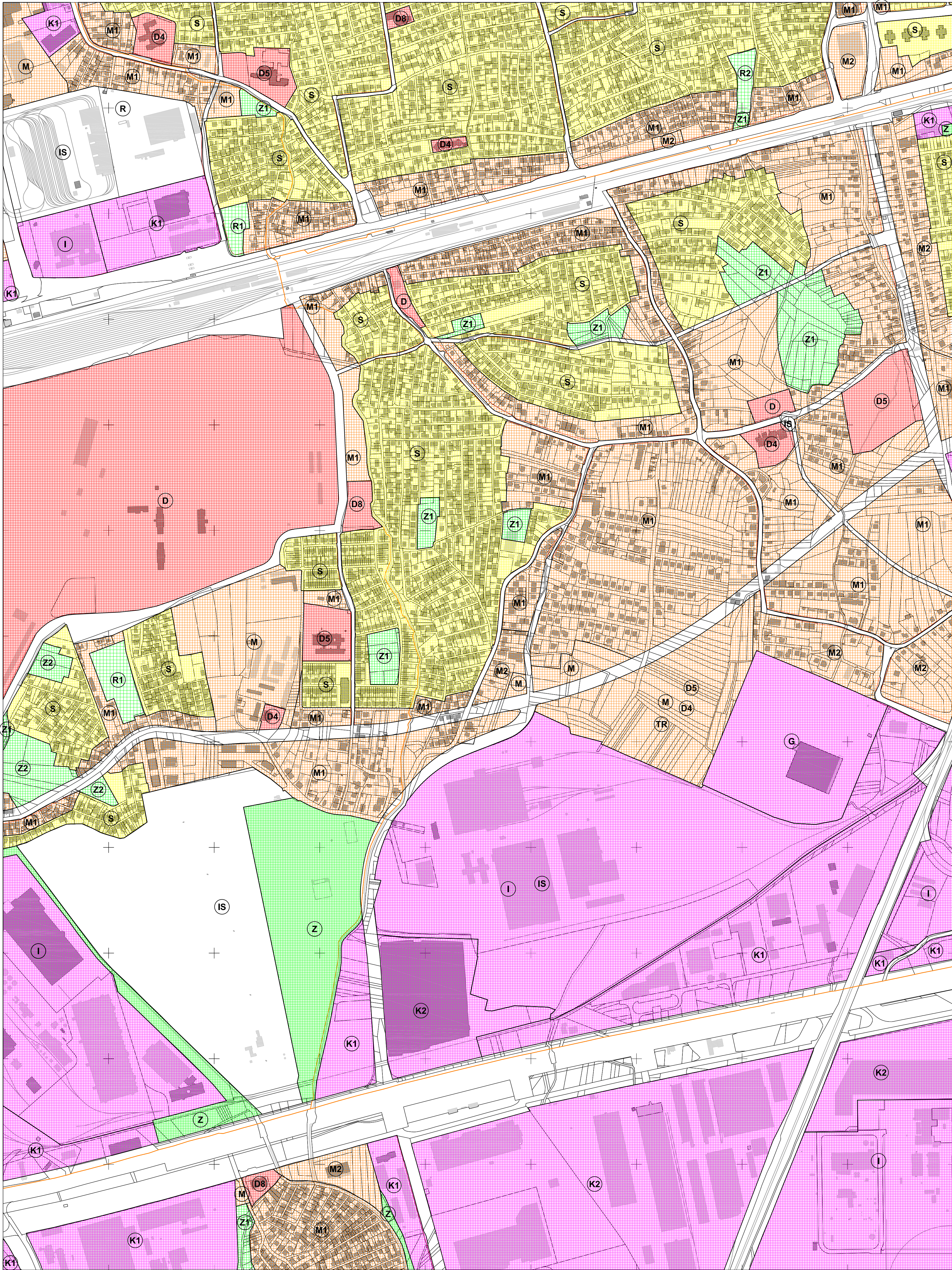


ZAGREB - 35

ZAGREB - 37



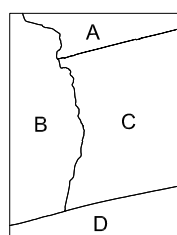
MJERILO 1:5000




ZAGREB - 36

ZAGREB - 38

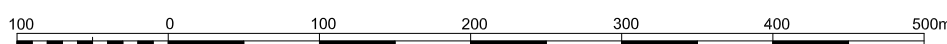
0,073
000
250
0,93



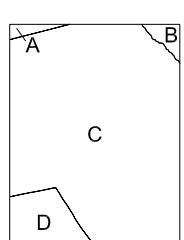
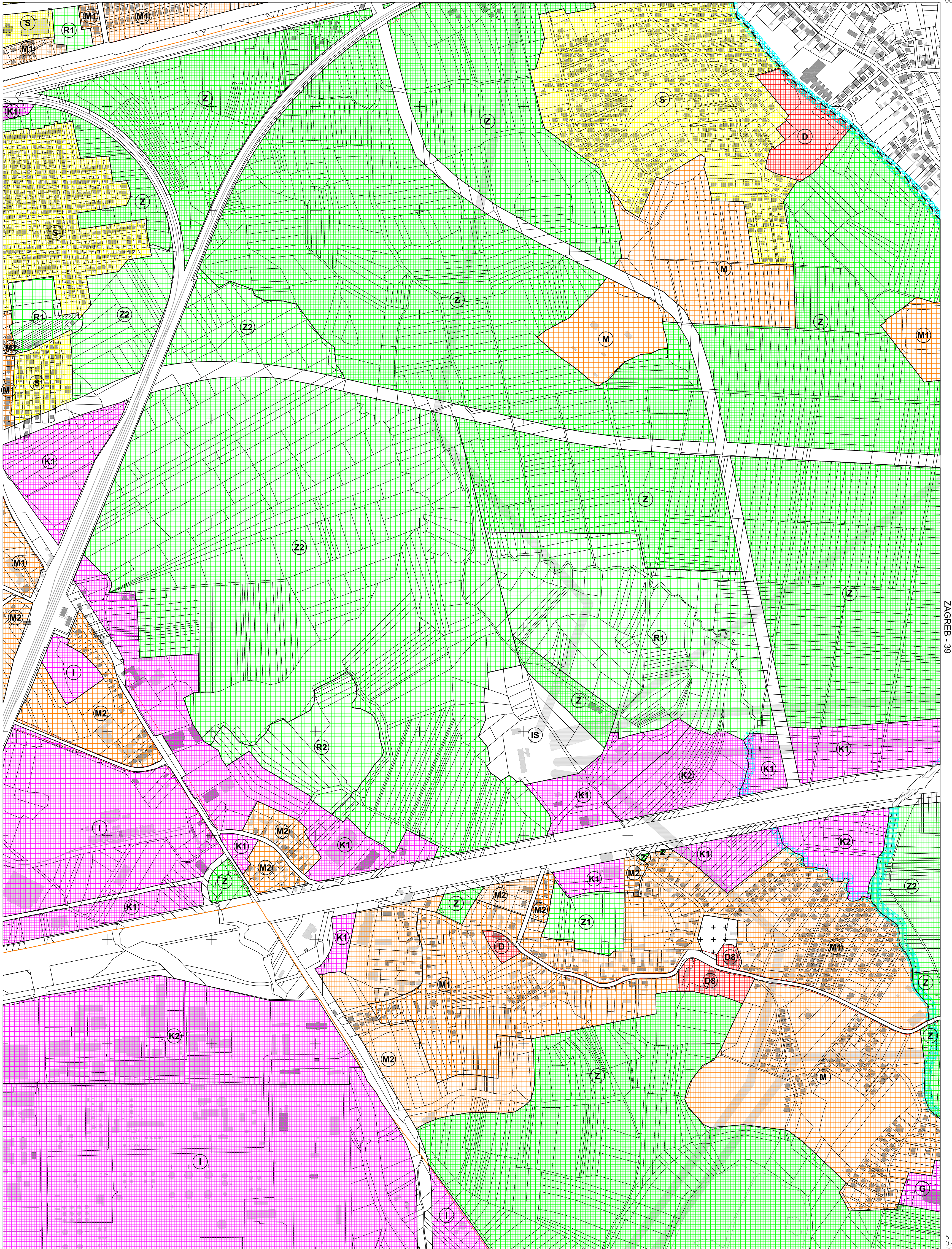
KATASTARSKA OPĆINE:
 A - Dubrava
 B - Peščenica
 C - Resnik
 D - Žitnjak



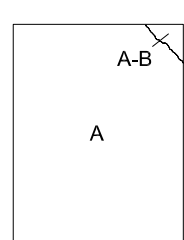
IZMJERA:
 A - tahimetrija, ortogonal
 B - fotogrametrija
 C - komasacija
 D - grafička



MJERILO 1:5000



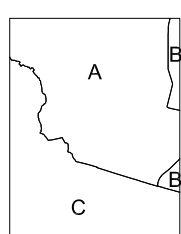
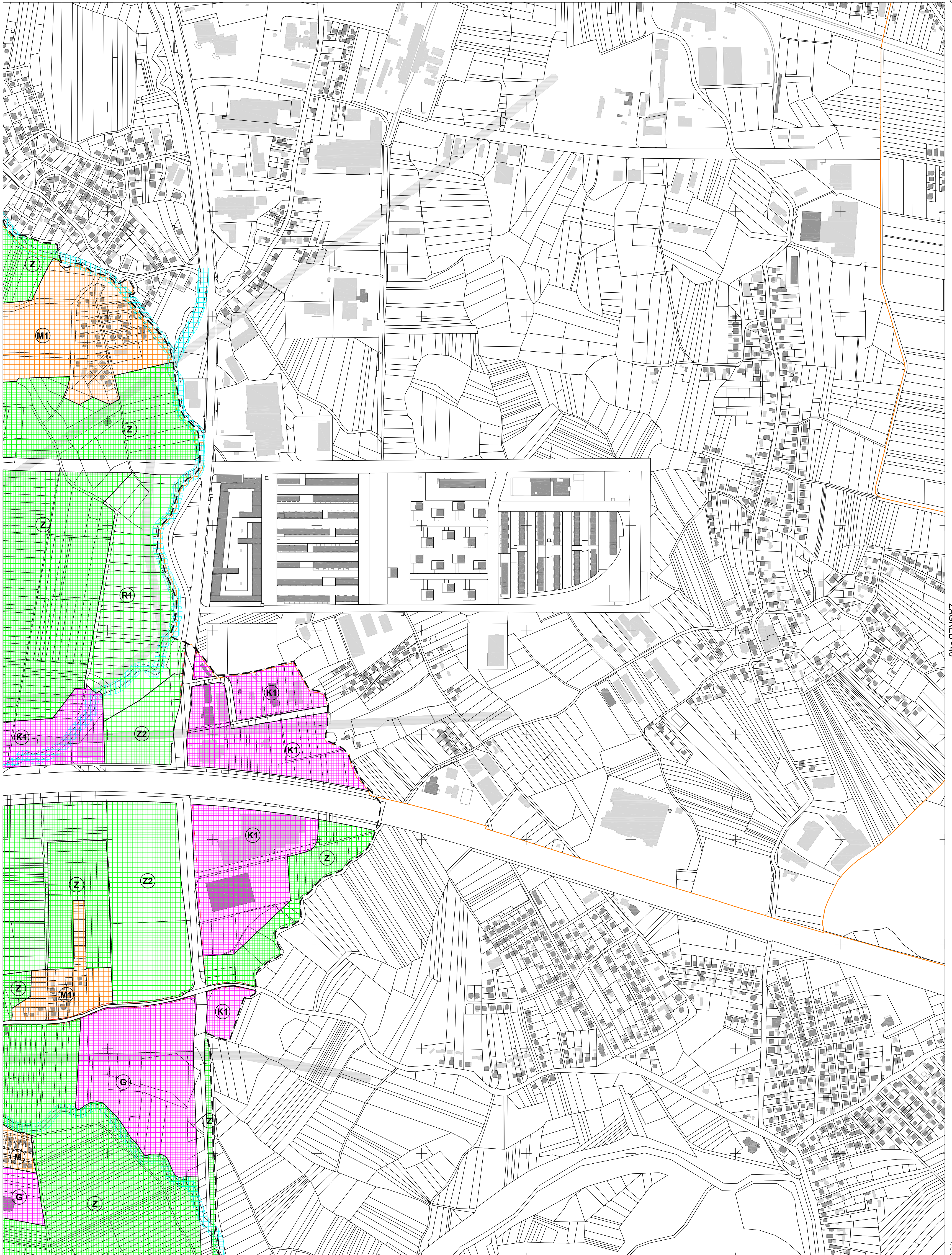
KATASTARSKA OPĆINE:
A - Dubrava
B - Sesvete
C - Resnik
D - Žitnjak



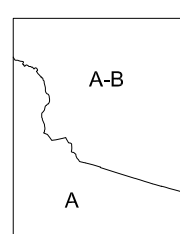
IZMJERA:
A - tahimetrija, ortogonal
B - fotogrametrija
C - komasacija
D - grafička



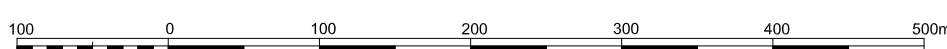
MJERILO 1:5000



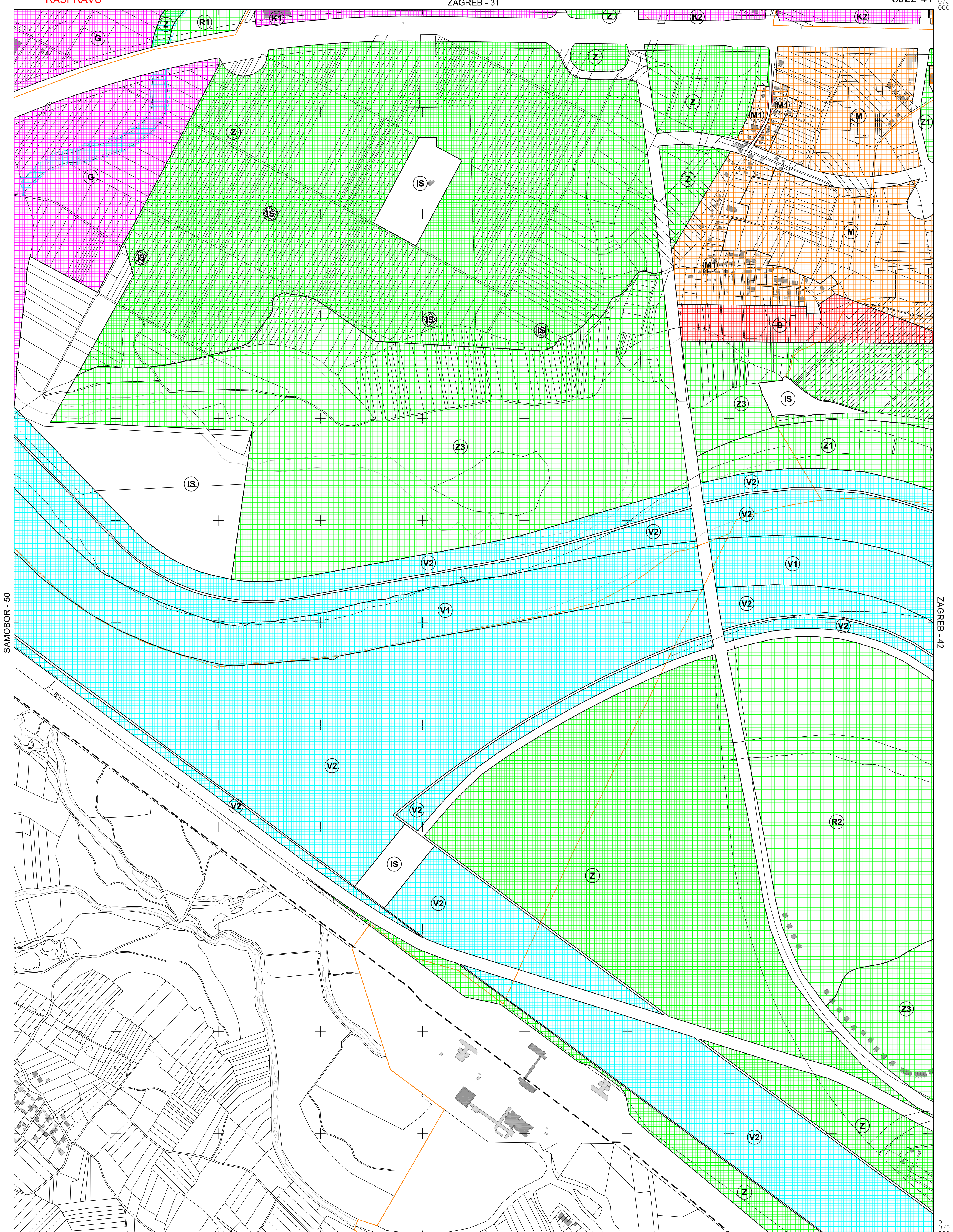
KATASTARSKA OPĆINE:
A - Sesvete
B - Sesvetski Kraljevec
C - Resnik



IZMJERA:
A - tahimetrija, ortogonal
B - fotogrametrija
C - komasacija
D - grafička



MJERILO 1:5000



SAMOBOR - 50

ZAGREB - 42

VELIKA GORICA - 1

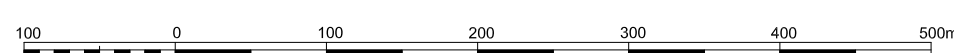
Izrada: Gradski ured za katastar i geodetske poslove Grada Zagreba
prosinac 2013.

KATASTARSKE OPĆINE:

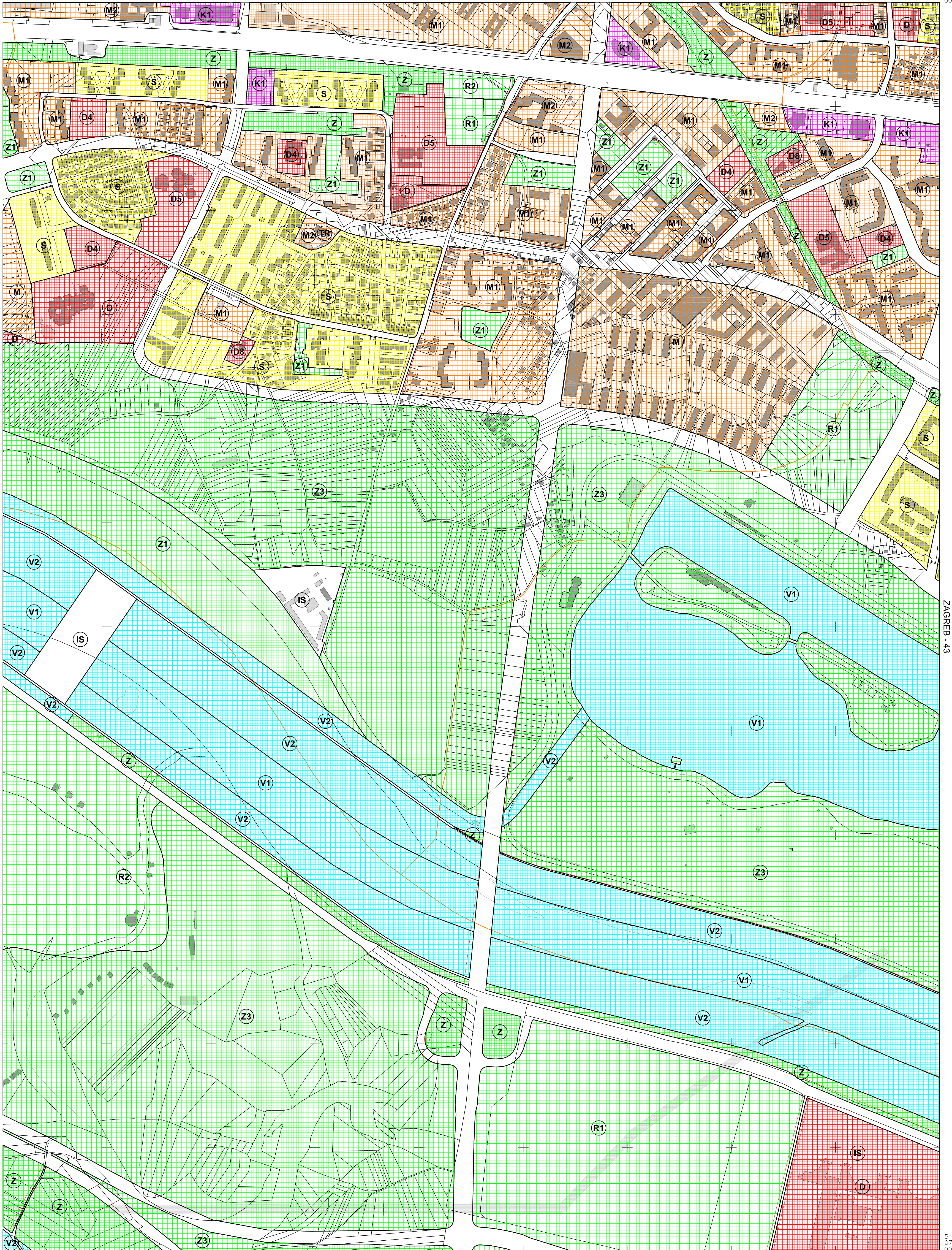
A	Podused
B	Vrapče
C	Starijevec
D	Lučko
E	Blato

IZMJERA:

A	tahimetrija, ortogonal
B	fotogrametrija
C	komasacija
D	grafička



MJERILO 1:5000



ZAGREB - 41

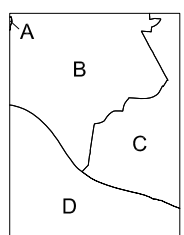
ZAGREB - 43

VELIKA GORICA - 2

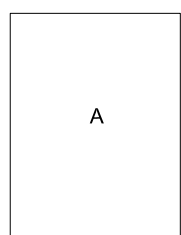
Izrada: Gradski ured za katastar i geodetske poslove Grada Zagreba
prosinac 2013.

067
695

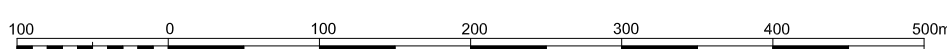
070
000
002



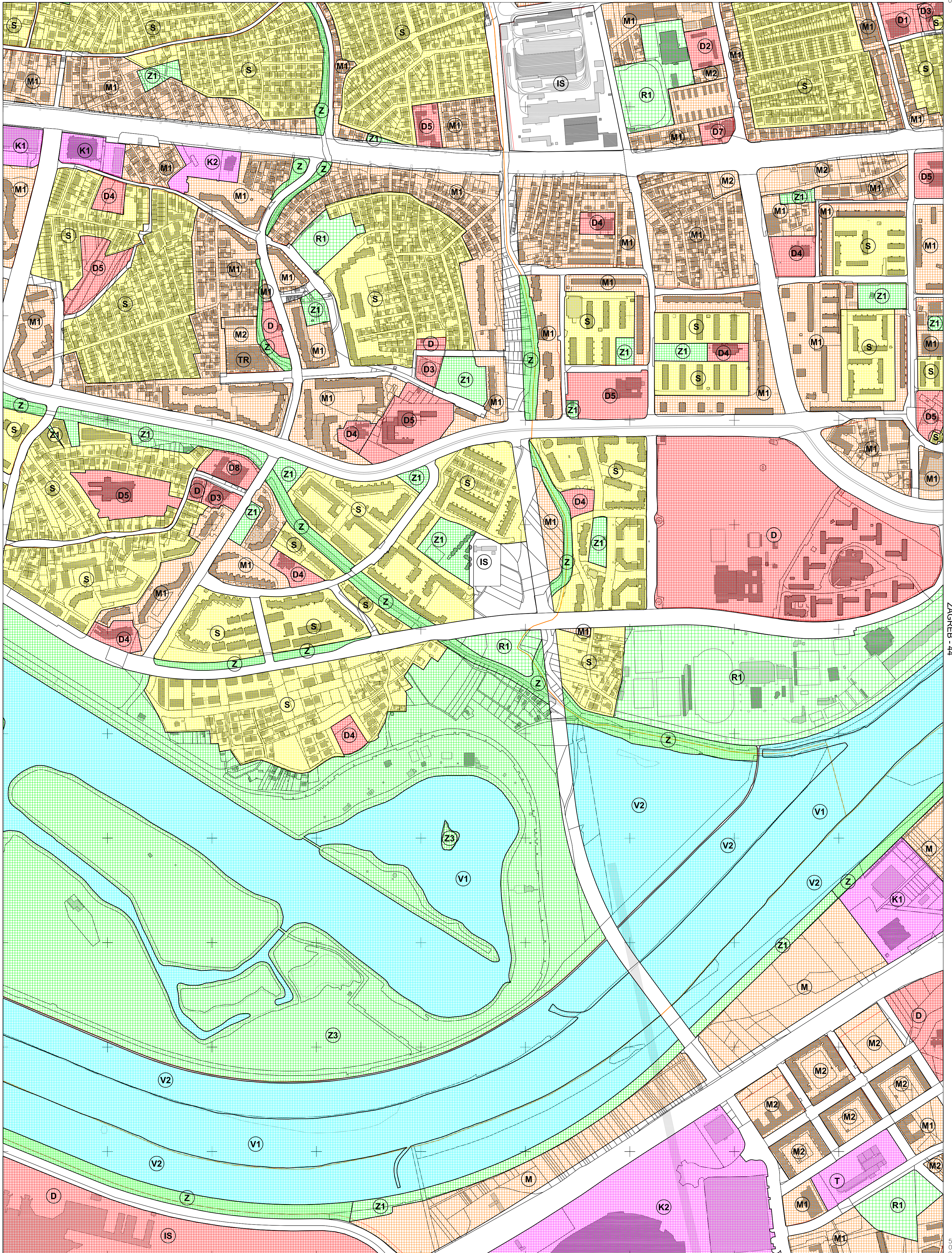
KATASTARSKE OPĆINE:
A - Stenjevec
B - Vrapče
C - Ruše
D - Blato



IZMJERA:
A - tahimetrija, ortogonal
B - fotogrametrija
C - komasacija
D - grafička

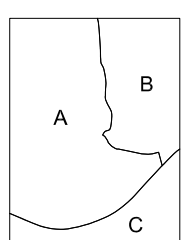


MJERILO 1:5000




VELIKA GORICA - 3

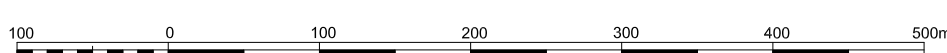
Izrada: Gradski ured za katastar i geodetske poslove Grada Zagreba
prosinac 2013.



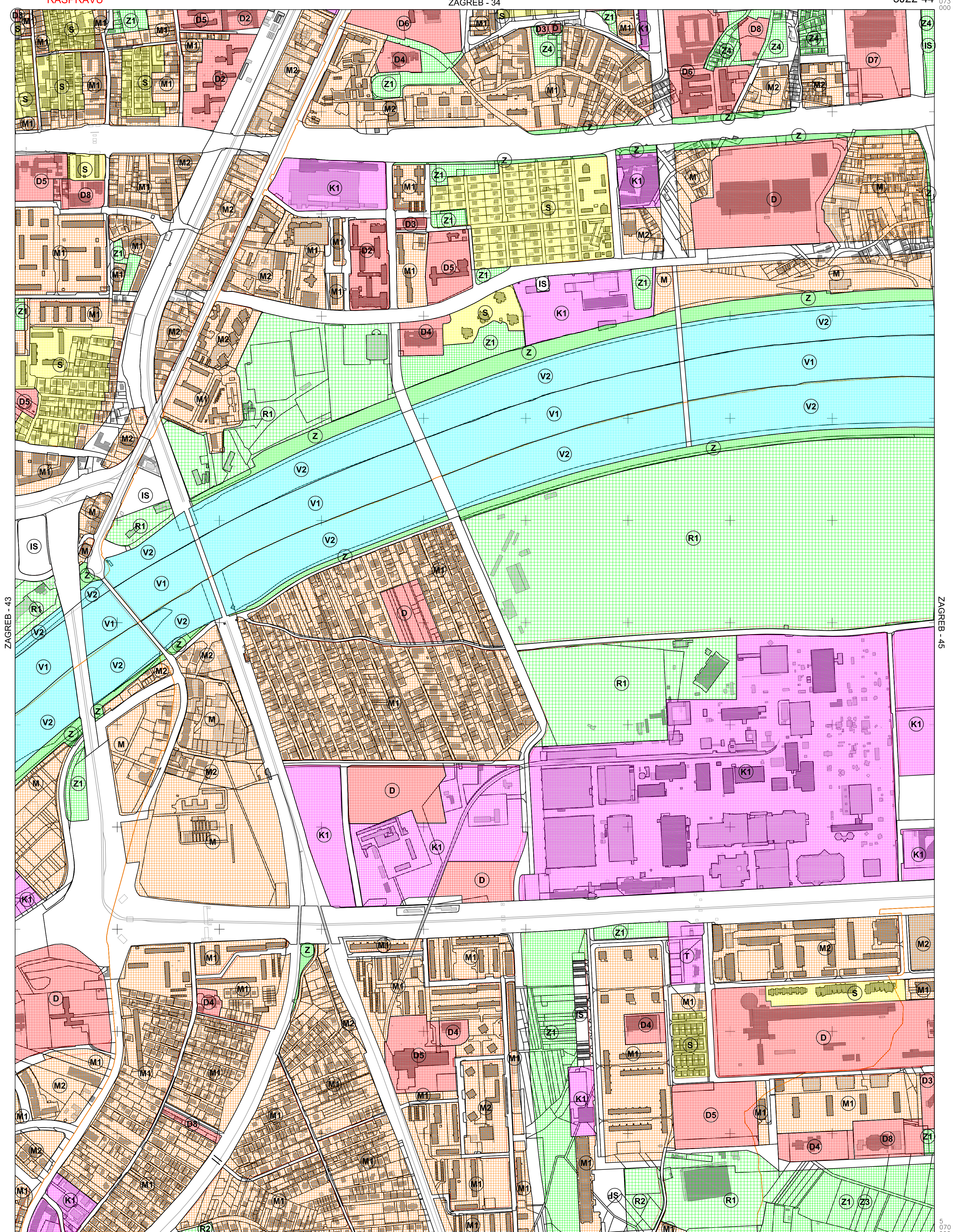
KATASTARSKE OPĆINE:
A - Rušeš
B - Trešnjevka
C - Blato



IZMJERA:
A - tahimetrija, ortogonal
B - fotogrametrija
C - komasacija
D - grafička



MJERILO 1:5000



ZAGREB - 43

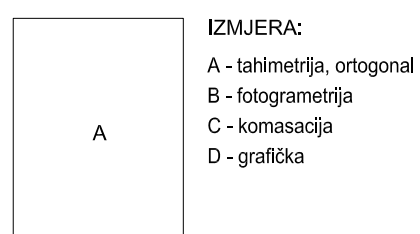
ZAGREB - 45

VELIKA GORICA - 4

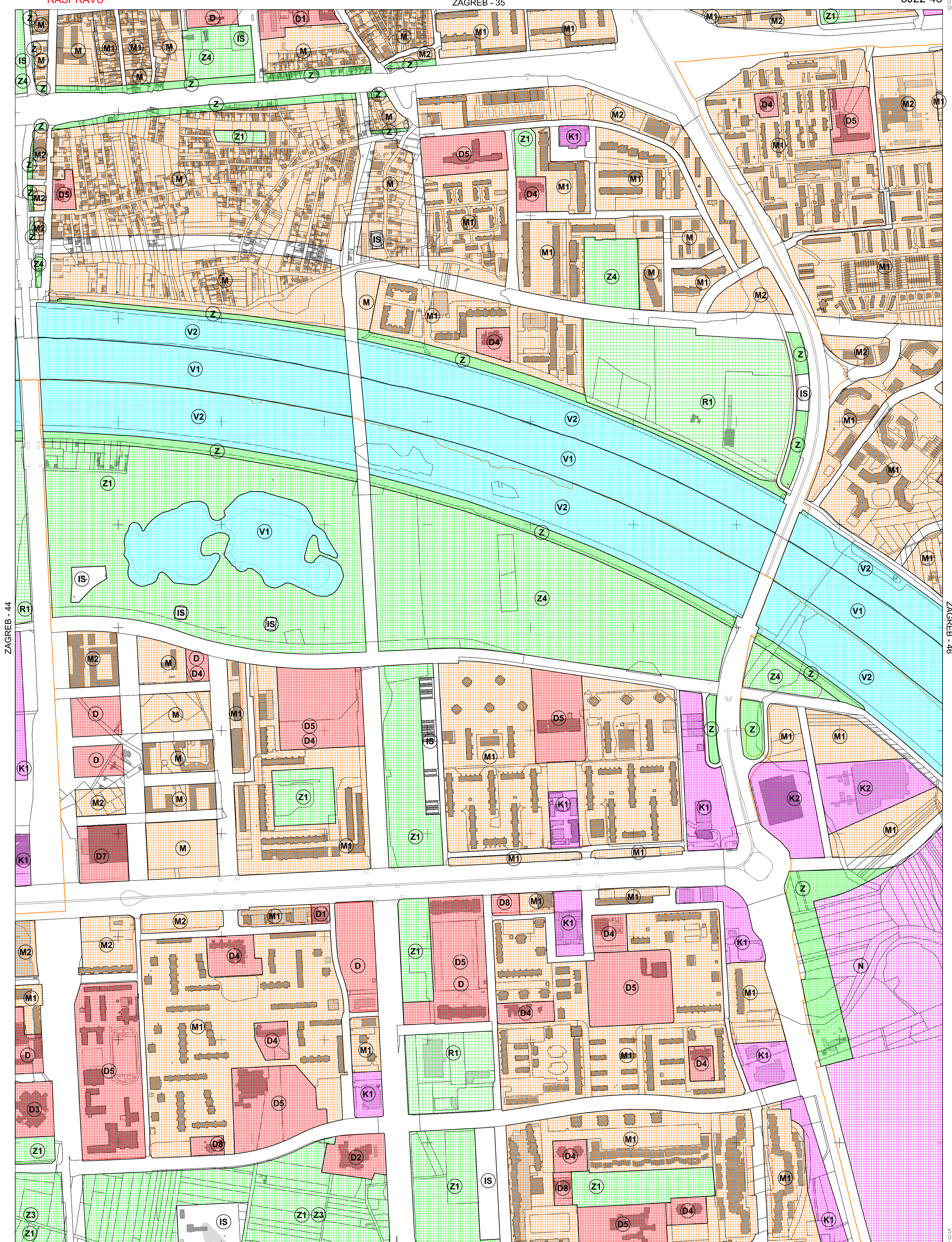
Izrada: Gradski ured za katastar i geodetske poslove Grada Zagreba
prosinc 2013.

5
574
250

5070
000
505



MJERILO 1:5000



ZAGREB - 44

ZAGREB - 46

VELIKA GORICA - 5

Izrada: Gradski ured za katastar i geodetske poslove Grada Zagreba
prosinac 2013.

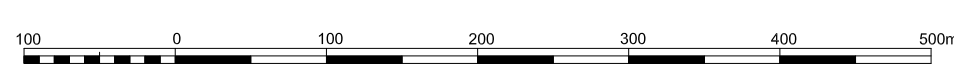
070
000
750
578

KATASTARSKE OPĆINE:

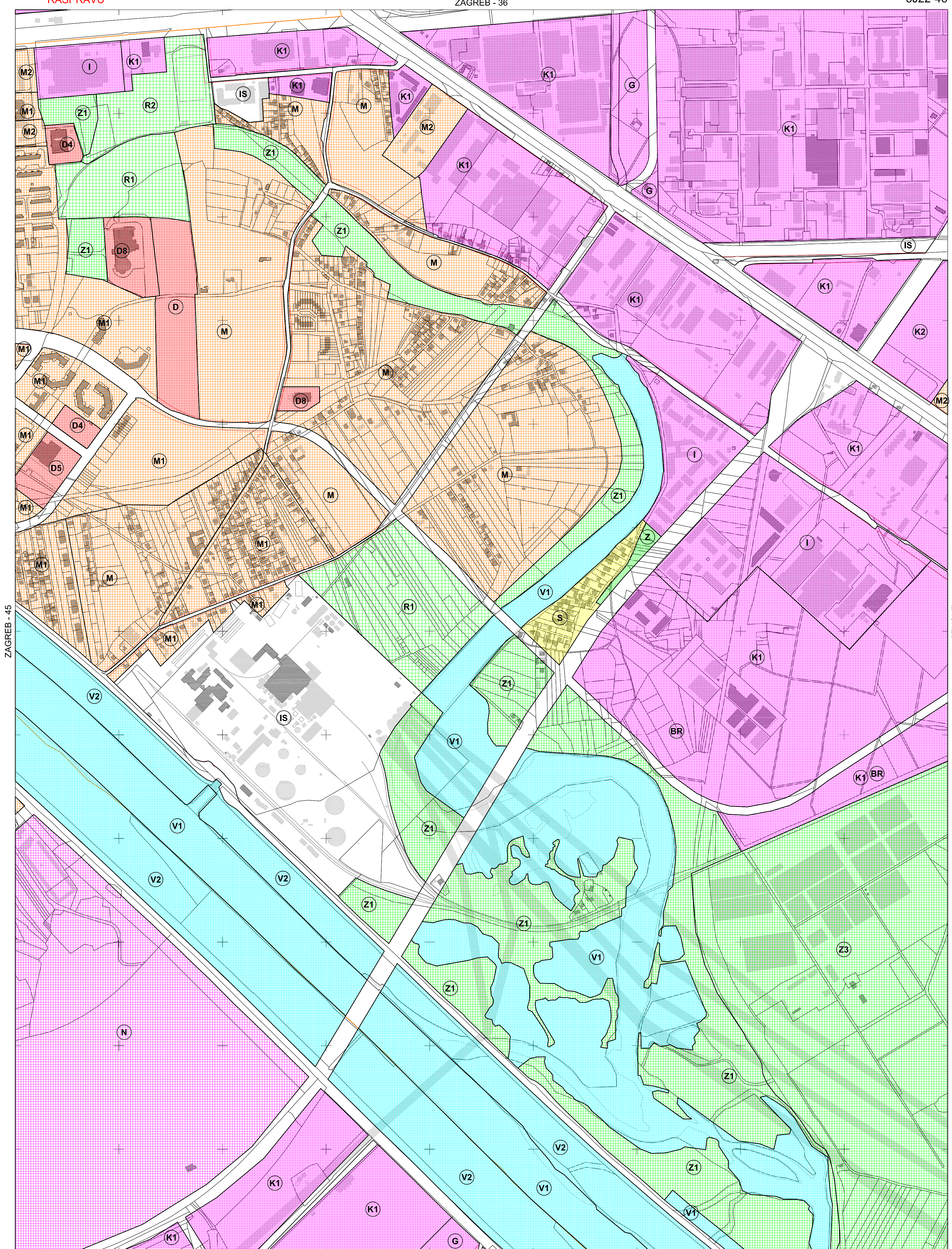
A	Trnje
B	Žitnjak
C	Klara
D	Zaprudski Otok
E	Jakuševac

IZMJERA:

A	tahimetrija, ortogonal
B	fotogrametrija
C	komasacija
D	grafika



MJERILO 1:5000

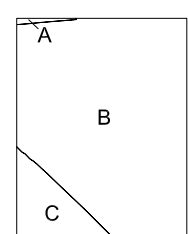


ZAGREB - 45

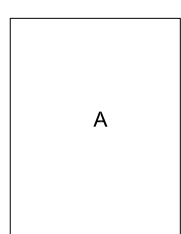
ZAGREB - 47

VELIKA GORICA - 6

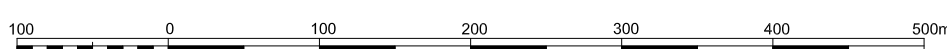
Izrada: Gradski ured za katastar i geodetske poslove Grada Zagreba
prosinac 2013.



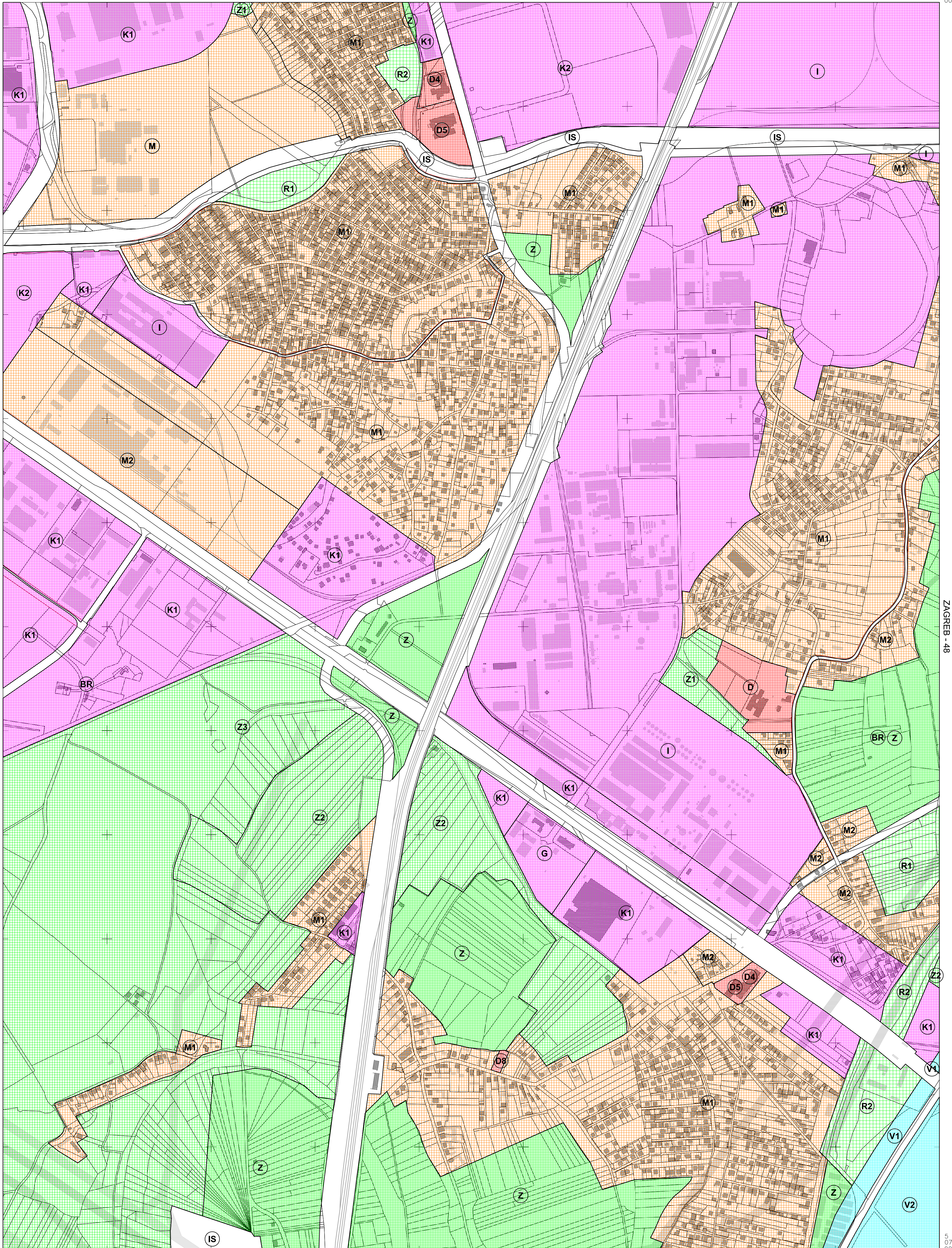
KATASTARSKE OPĆINE:
A - Trnje
B - Žitnjak
C - Jakuševac



IZMJERA:
A - tahimetrija, ortogonal
B - fotogrametrija
C - komasacija
D - grafička



MJERILO 1:5000



ZAGREB - 46

ZAGREB - 48

VELIKA GORICA - 7

Izrada: Gradski ured za katastar i geodetske poslove Grada Zagreba
prosinac 2013.

070
000
250
093

000
093

KATASTARSKE OPĆINE:
A - Žitnjak

IZMJERA:
A - tahimetrija, ortogonal
B - fotogrametrija
C - komasacija
D - grafička

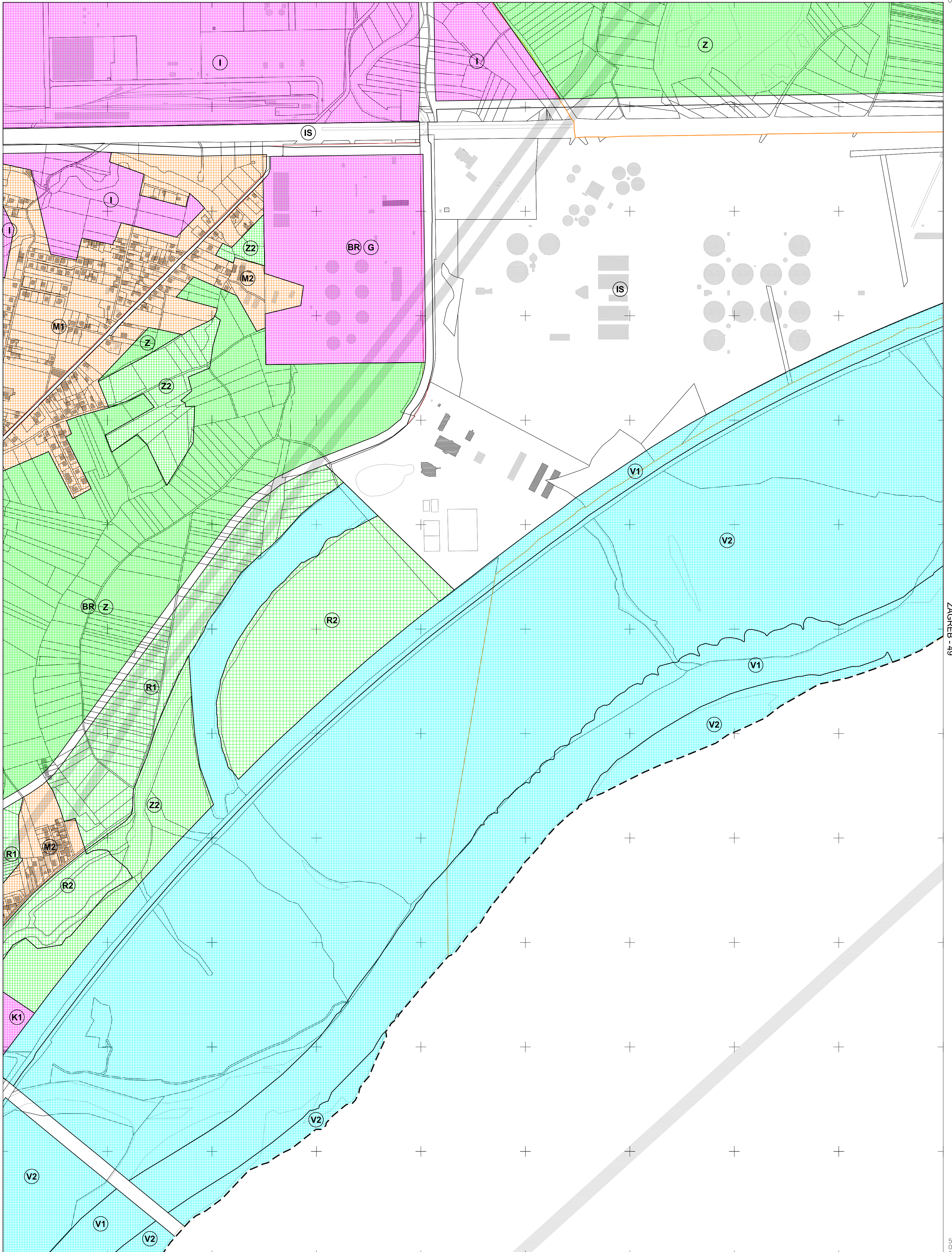


MJERILO 1:5000

ZAGREB - 38

ZAGREB - 47

ZAGREB - 49



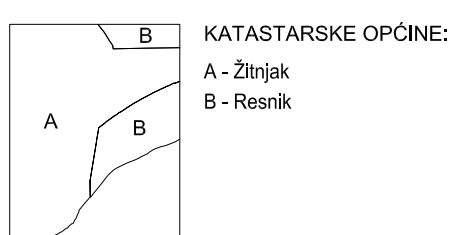


VELIKA GORICA - 8

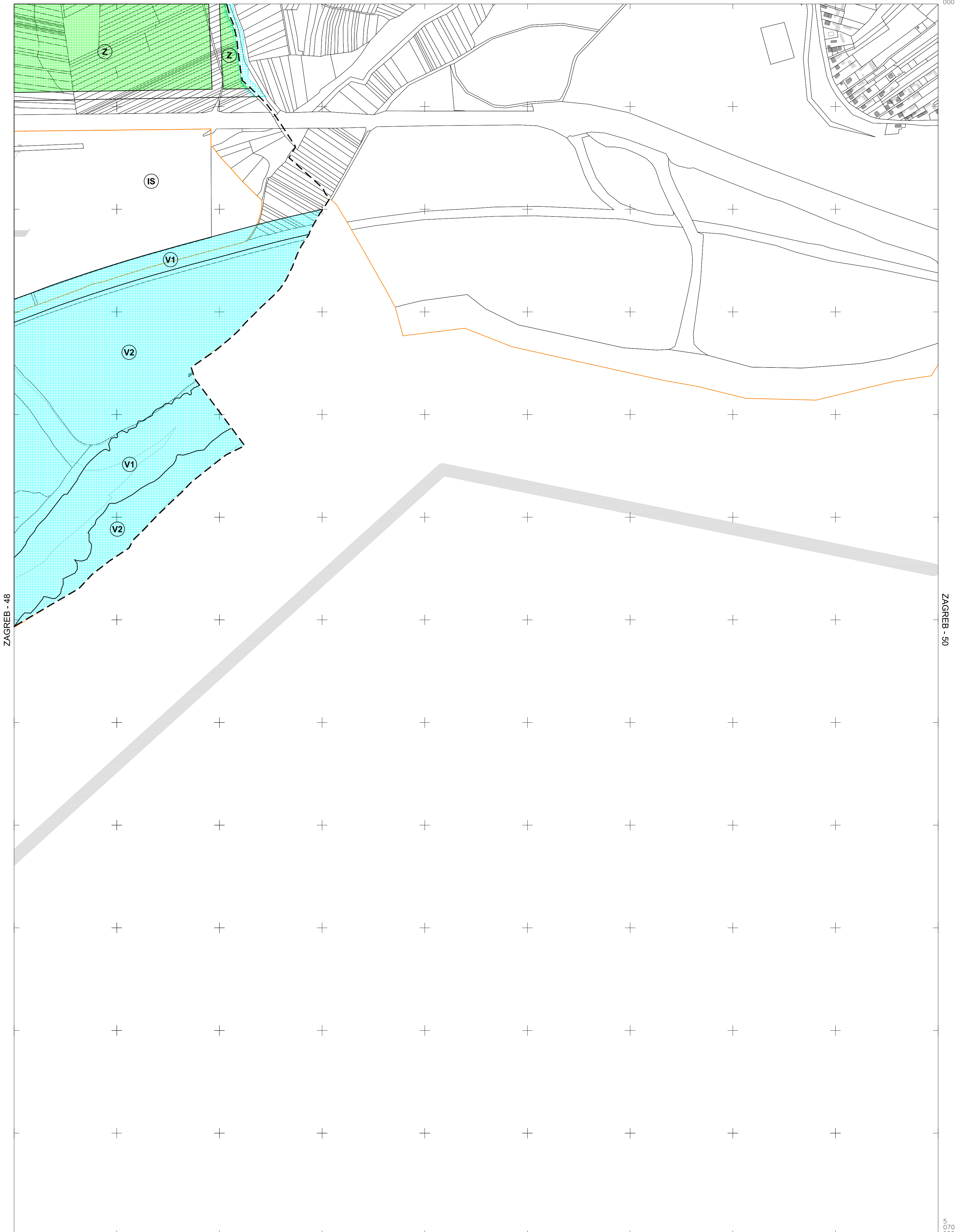
Izrada: Gradski ured za katastar i geodetske poslove Grada Zagreba
prosina 2013.

5
070
000
500
500

5
500
500



MJERILO 1:5000

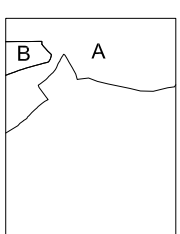


ZAGREB - 48

ZAGREB - 50

005
585

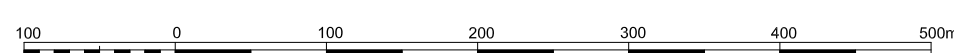
070
000
750
997



KATASTARSKE OPĆINE:
A - Resnik
B - Žitnjak



IZMJERA:
A - tahimetrija, ortogonal
B - fotogrametrija
C - komasacija
D - grafička



MJERILO 1:5000

Izrada: Gradski ured za katastar i geodetske poslove Grada Zagreba
prosinac 2013.